

1117

**CARTOGRAFIA DE LOS CAMPOS
DE ALGAS Y PRADERAS DE
FANEROGAMAS MARINAS
DEL PISO INFRALITORAL DEL
ARCHIPIELAGO CANARIO.**

Departamento de Botánica.

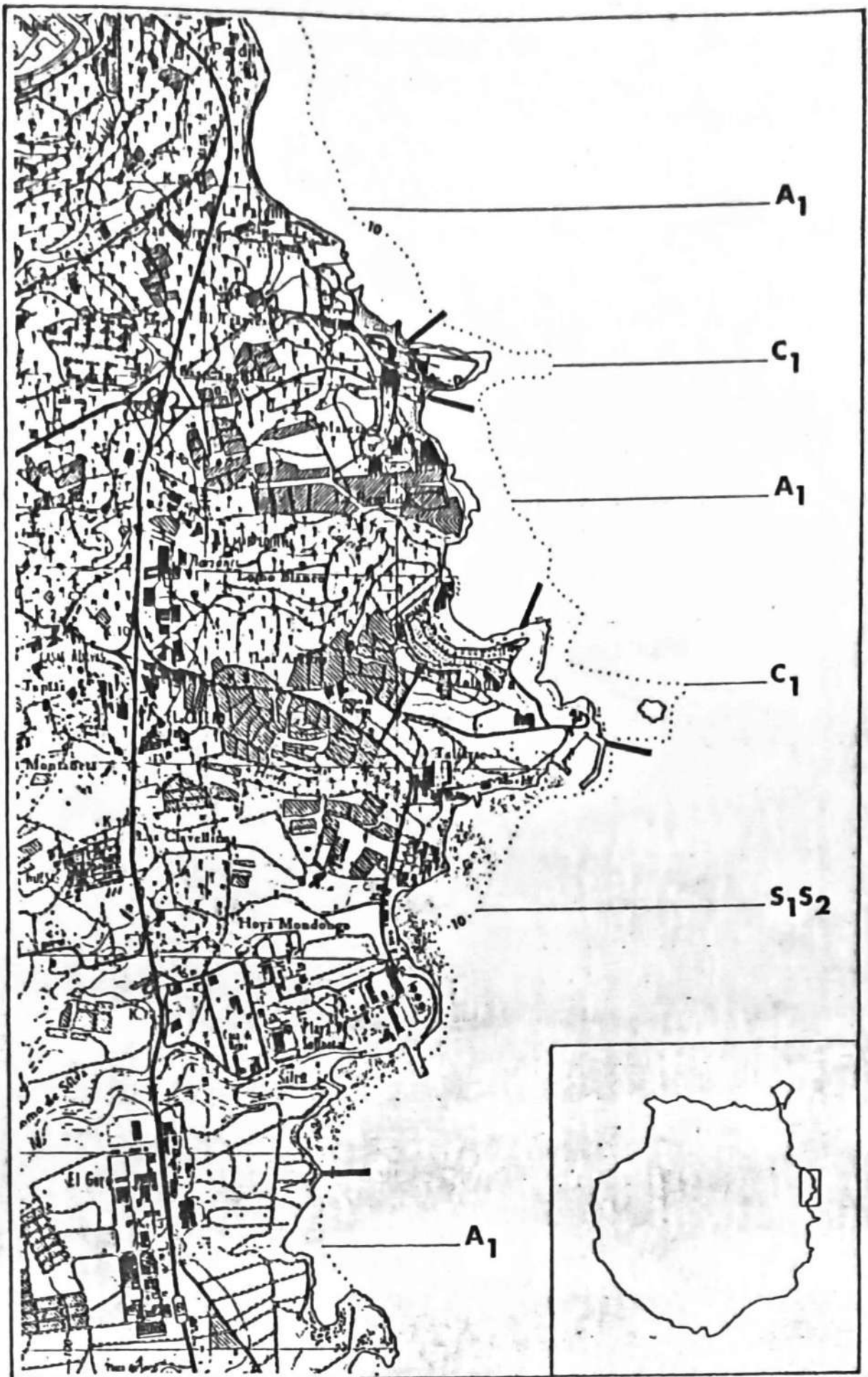
Facultad de Biología.

Universidad de La Laguna.

W. Wildpret de la Torre .

M.C. Gil-Rodríguez .

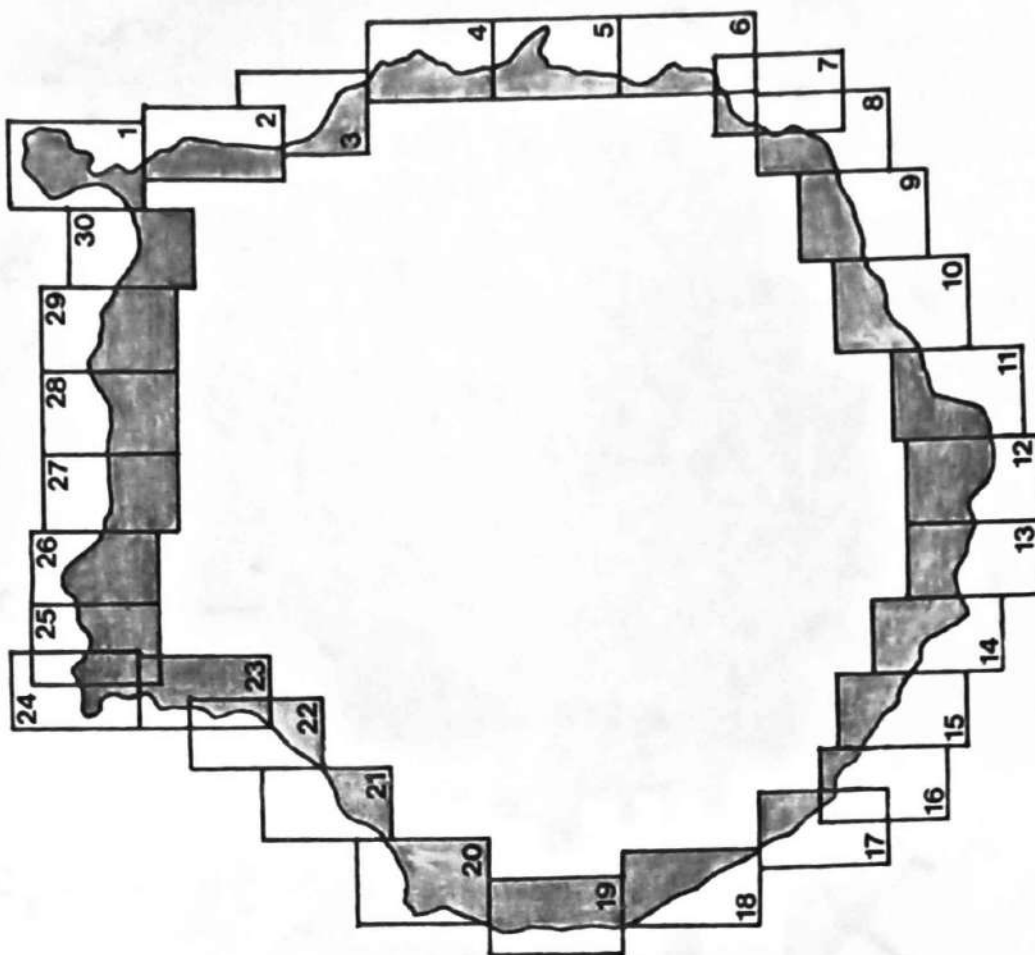
J. Afonso-Carrillo .

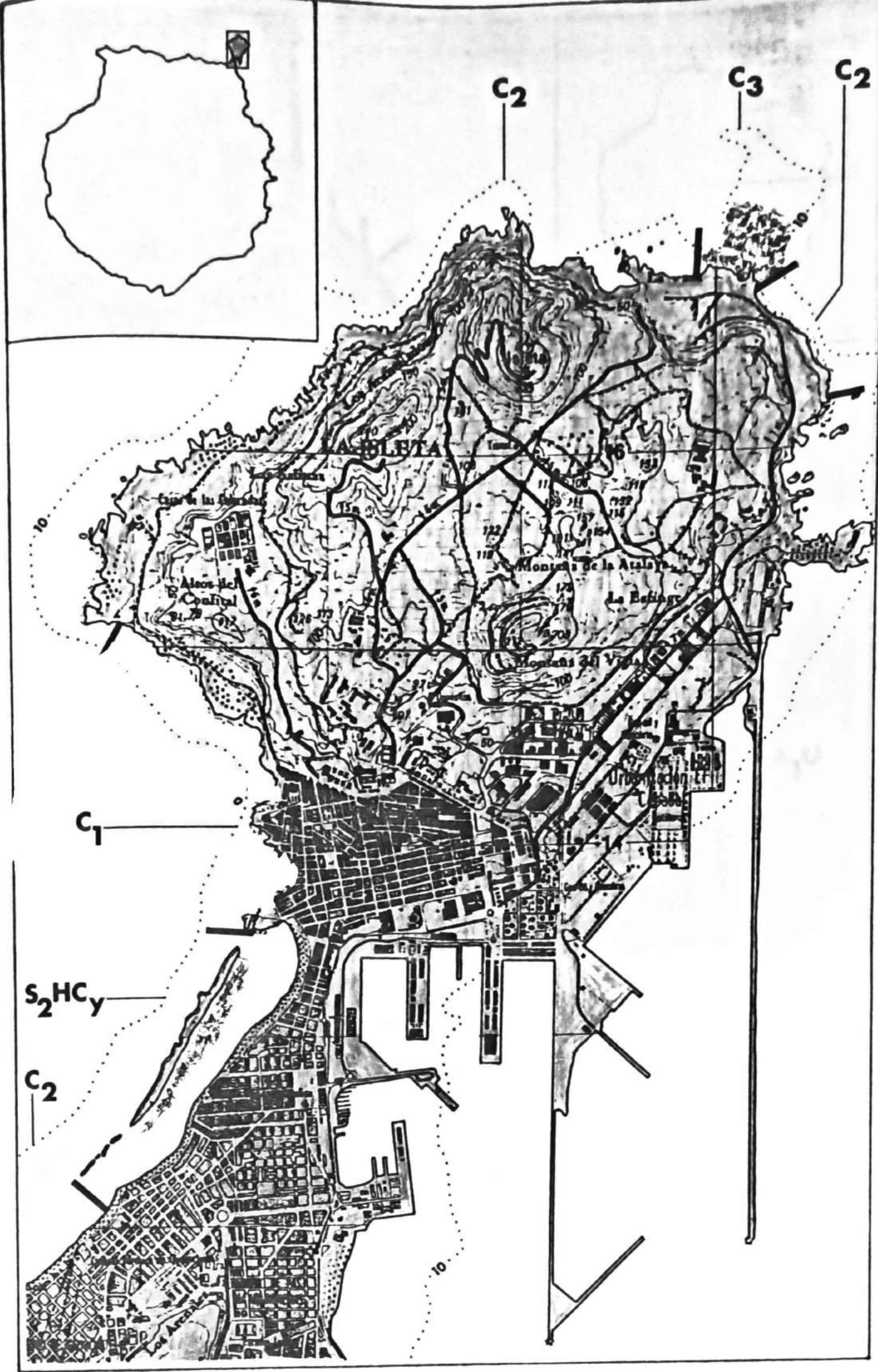


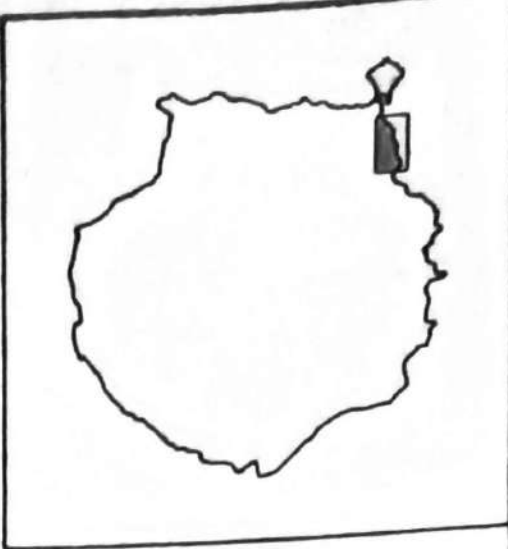
Mapas de la Provincia de
Las Palmas de Gran Canaria



Gran Canaria

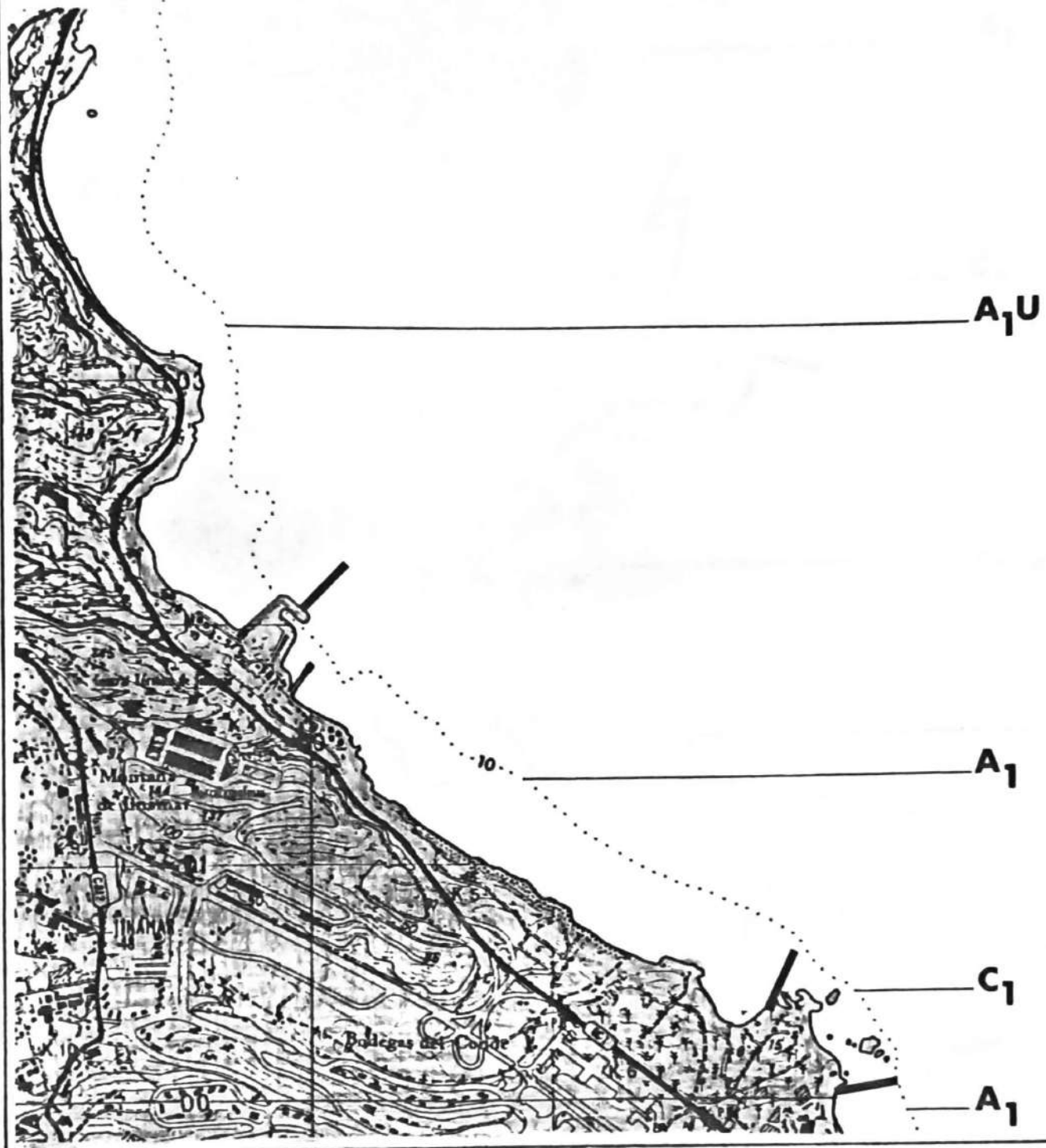
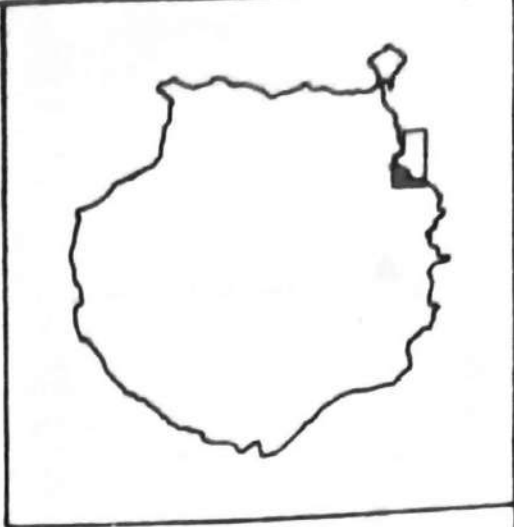


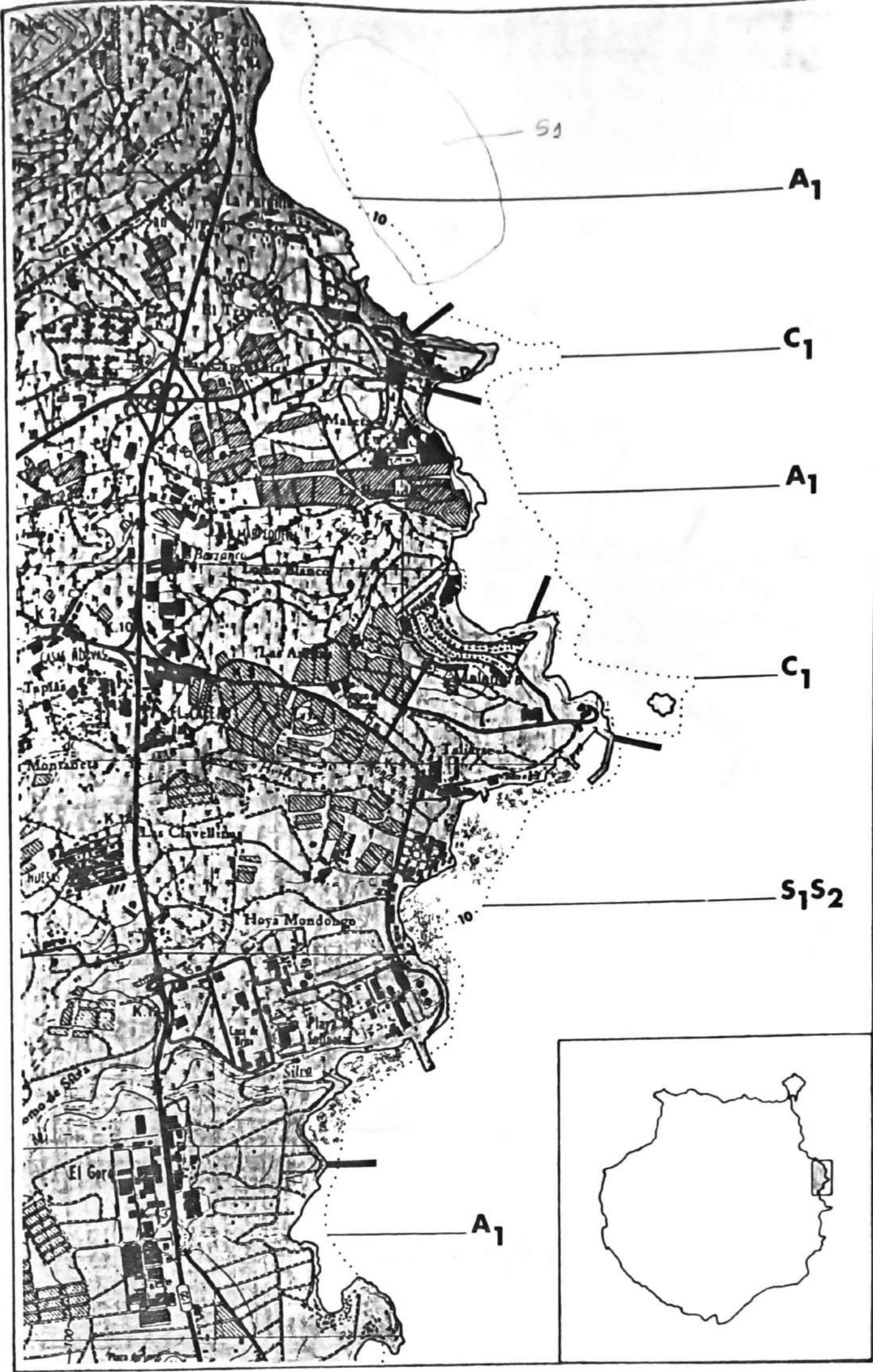


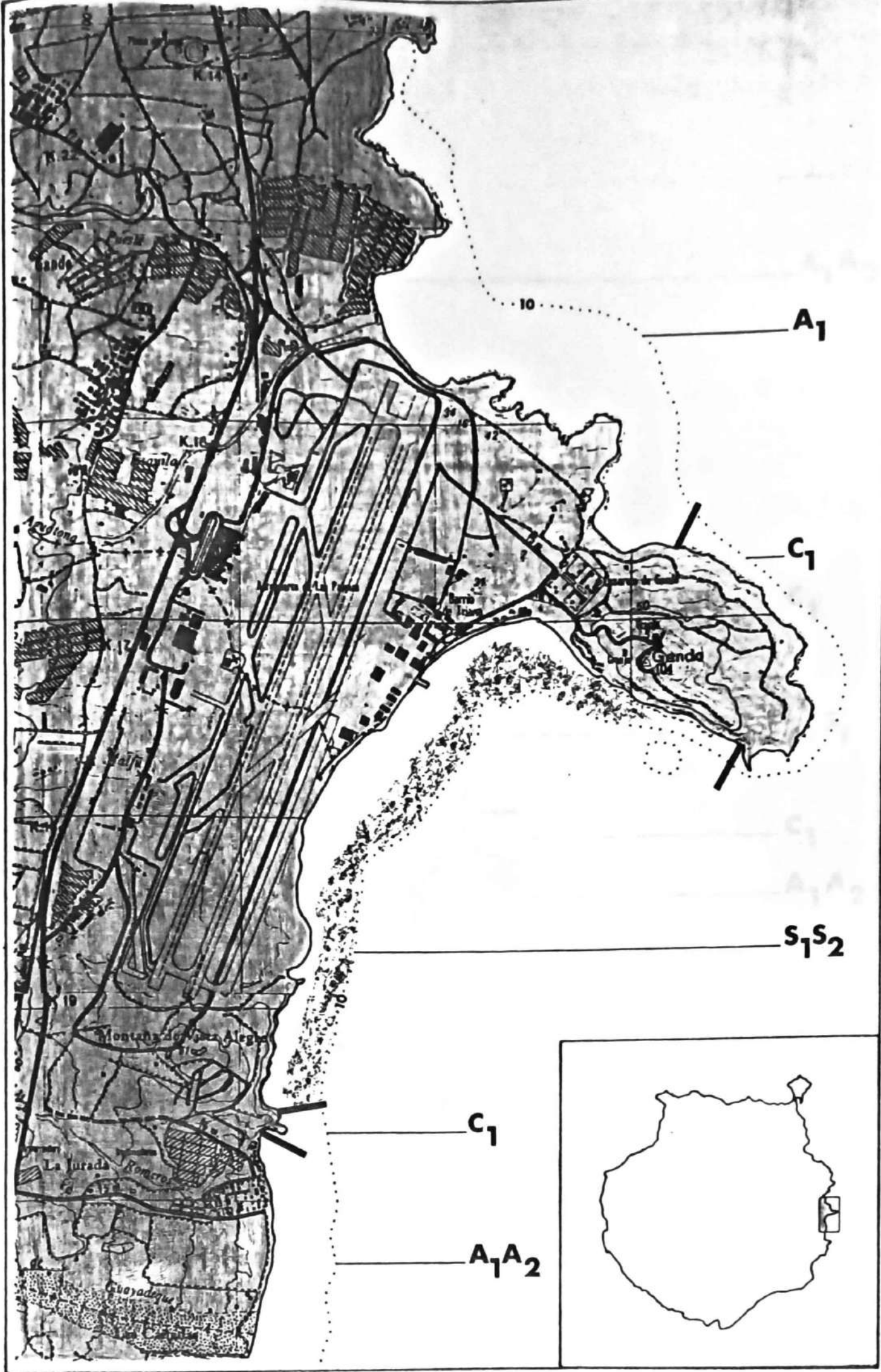


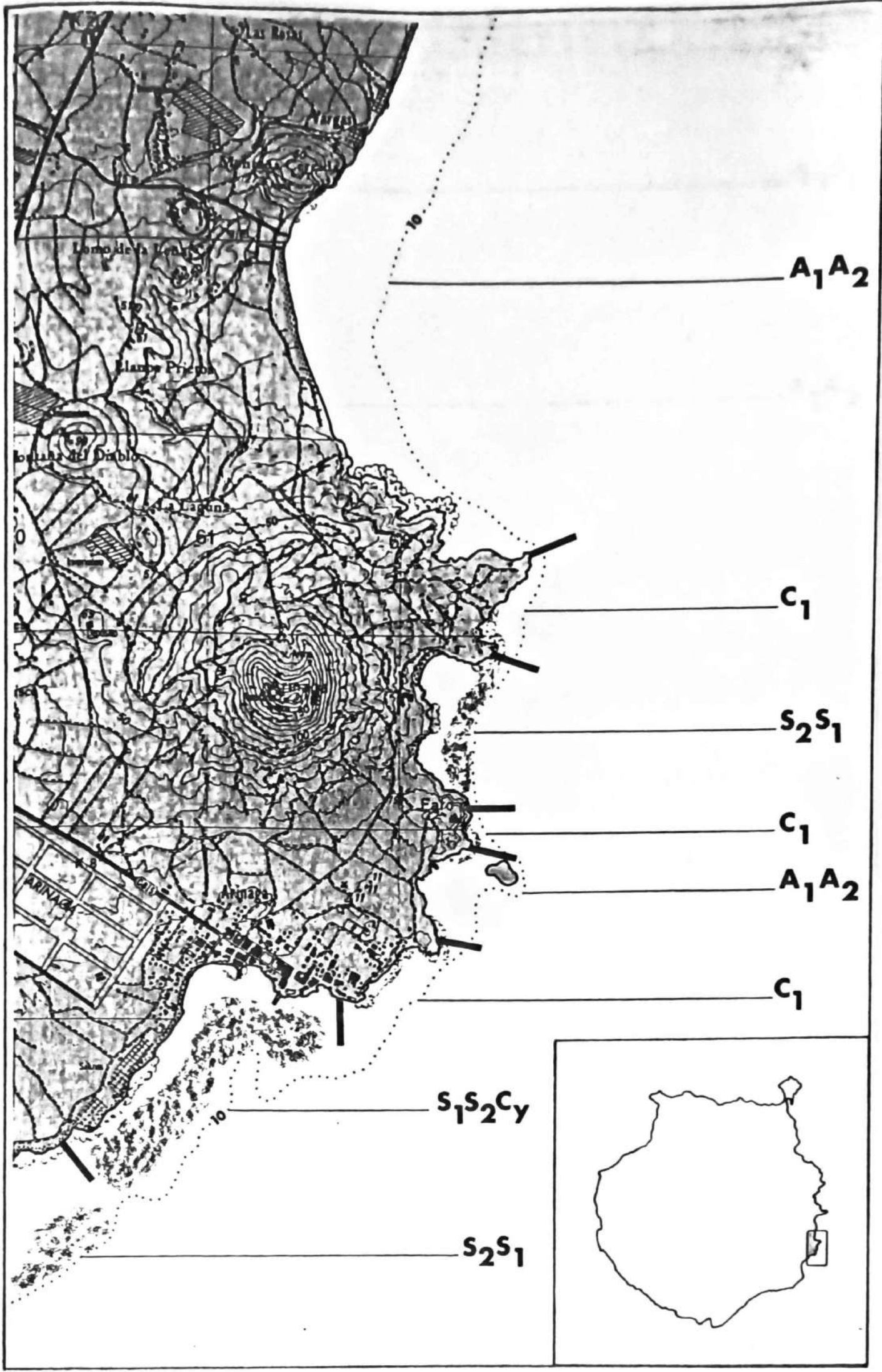
A₁U

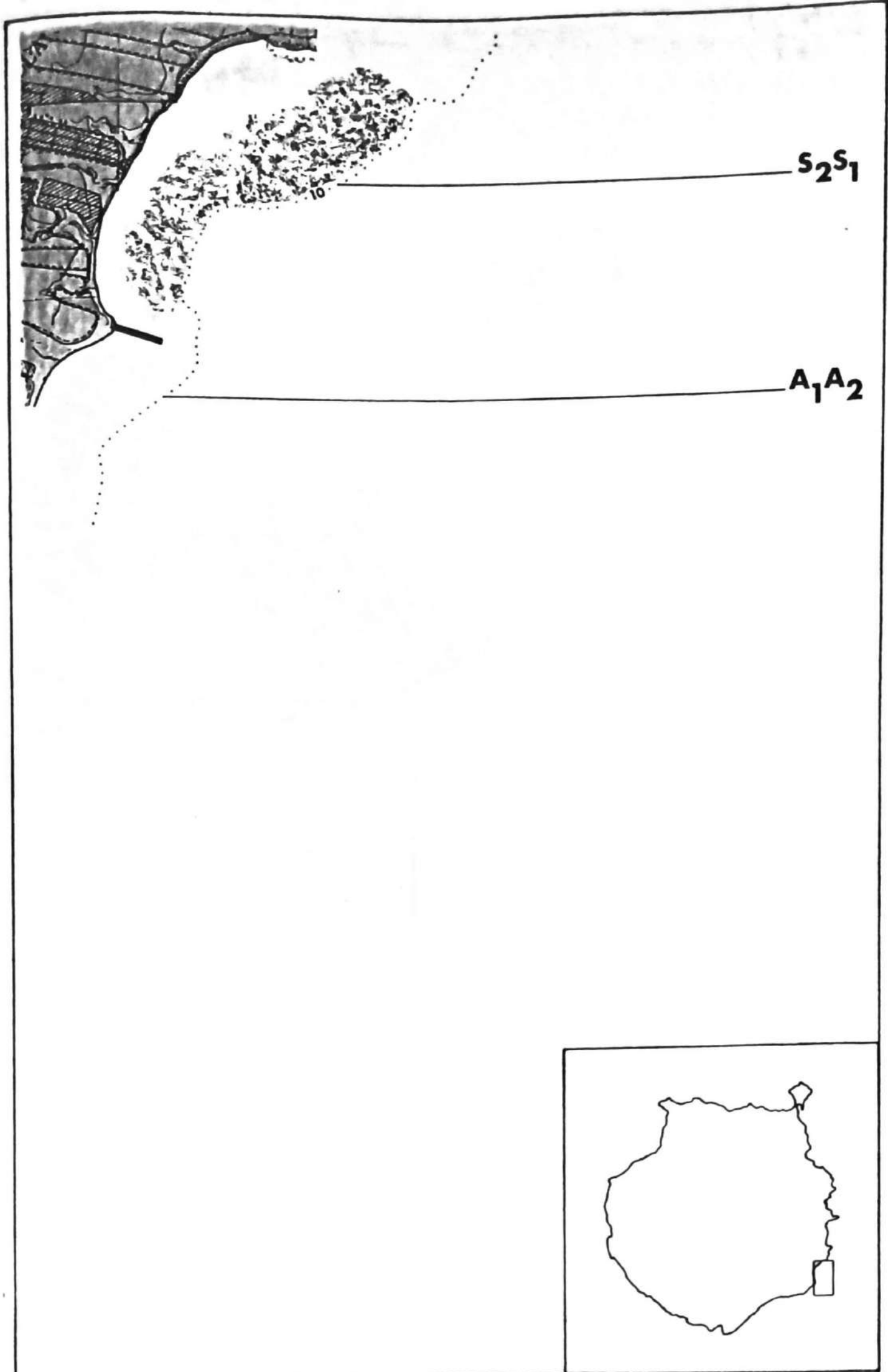
10





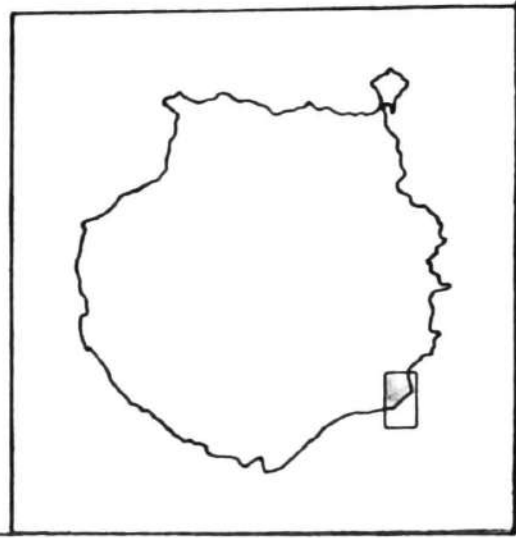


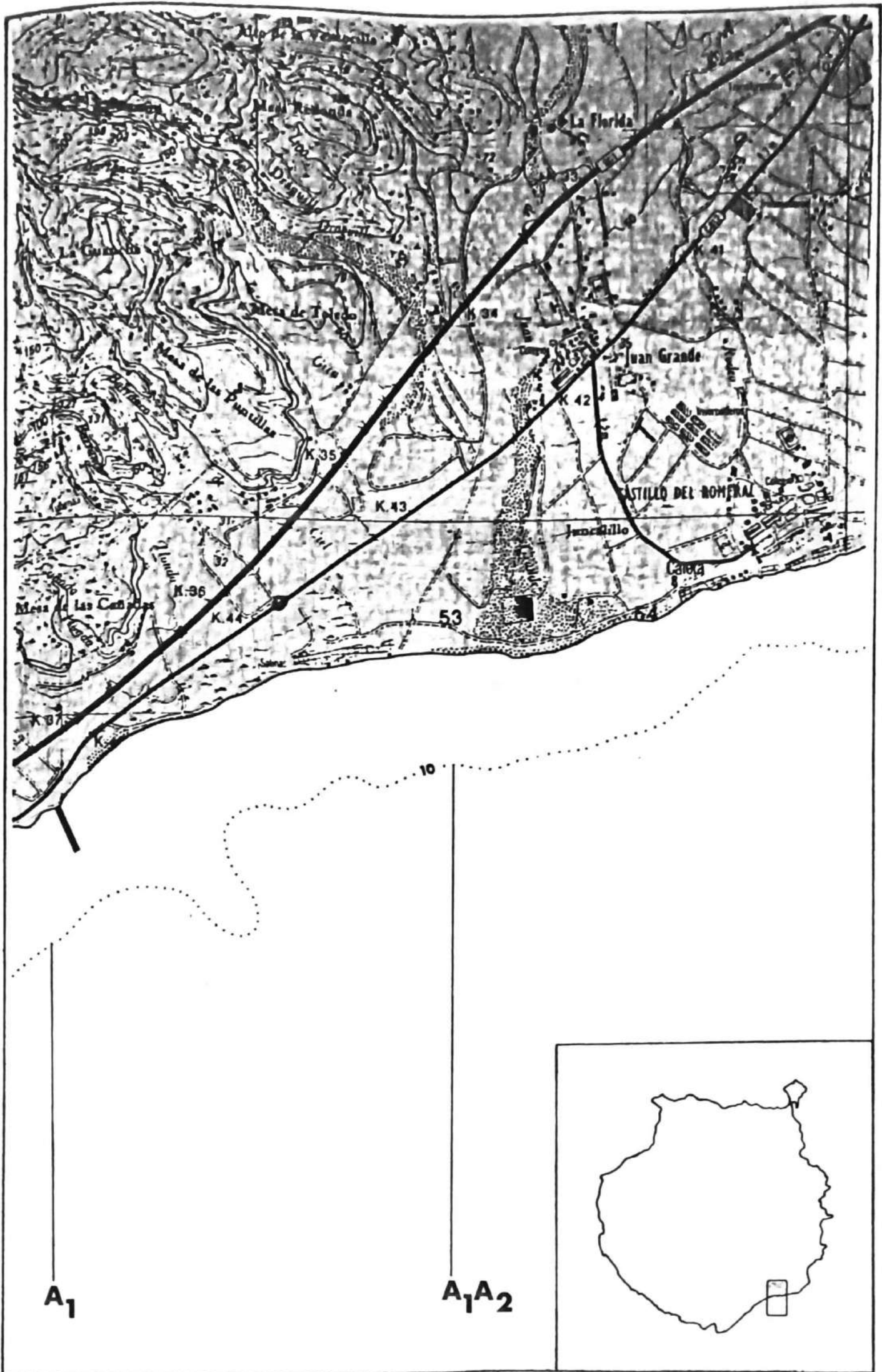






A₁A₂

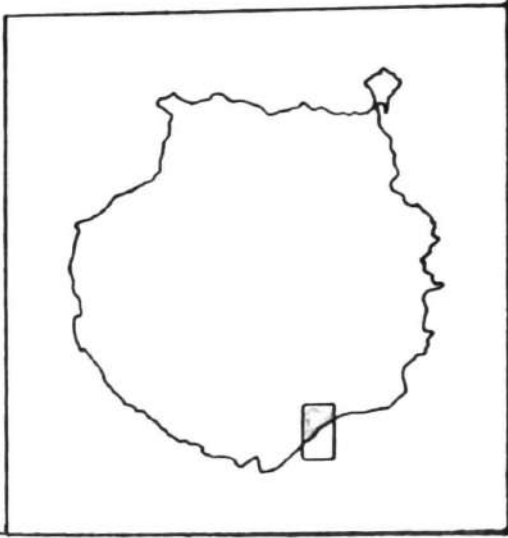




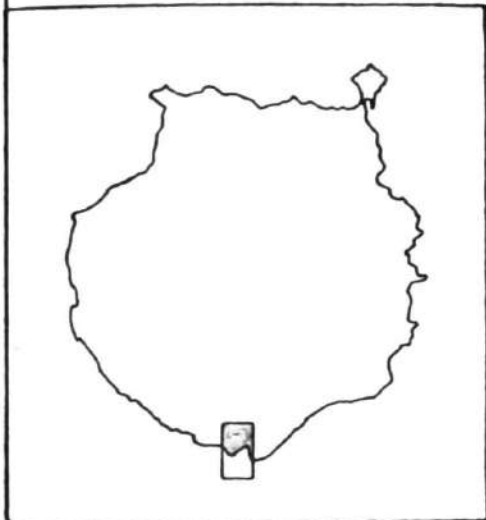
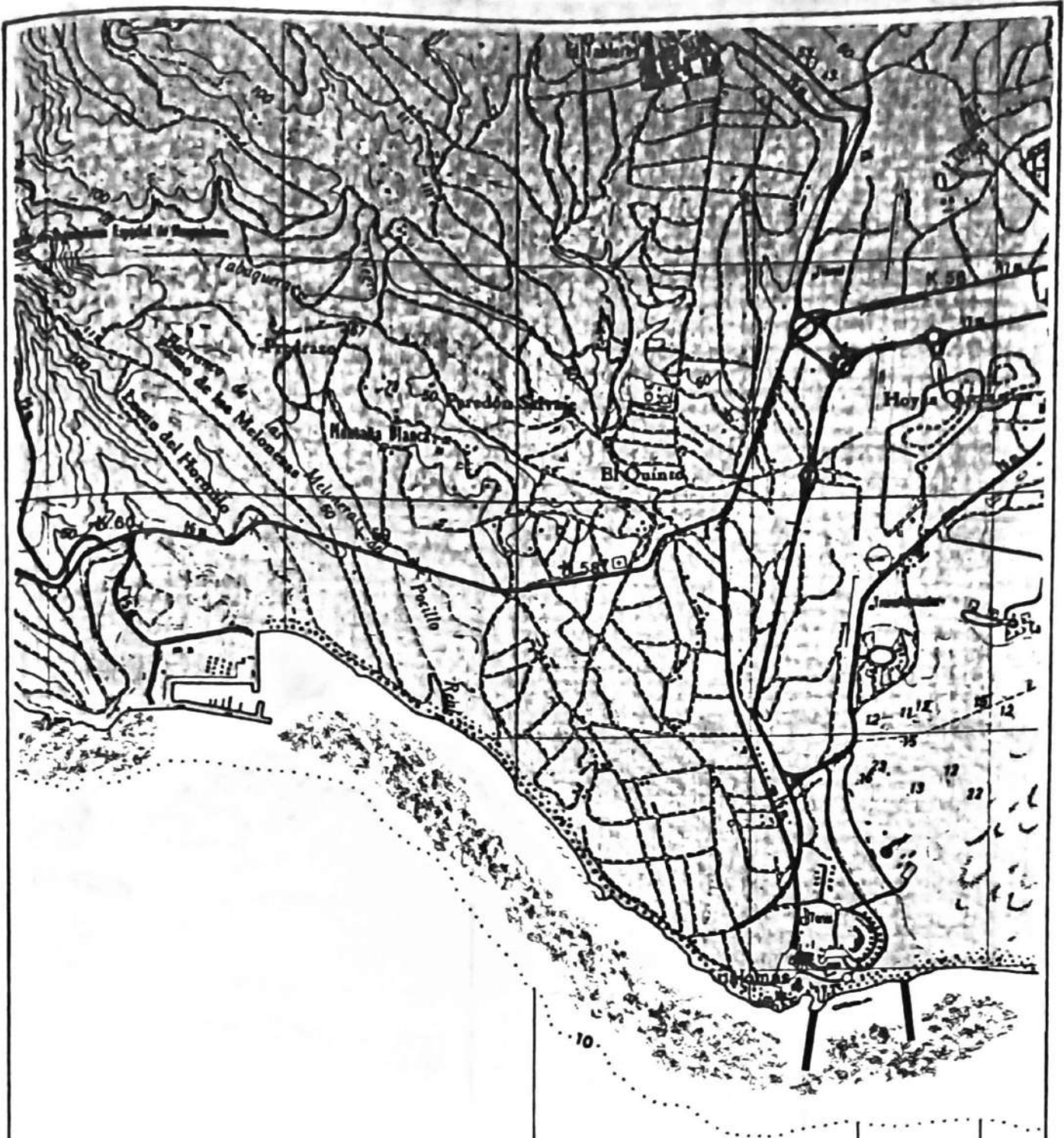


S₂S₁

A₁



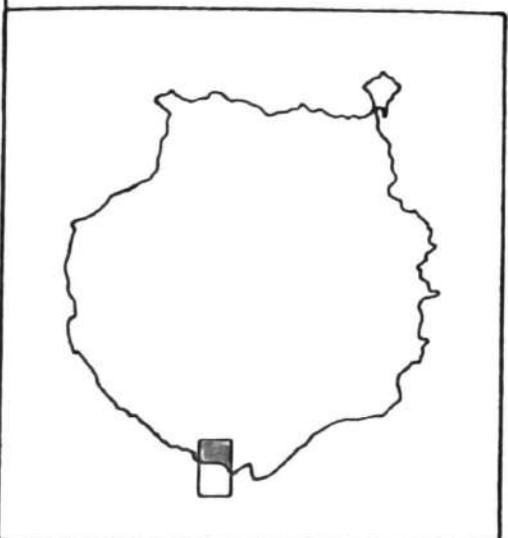
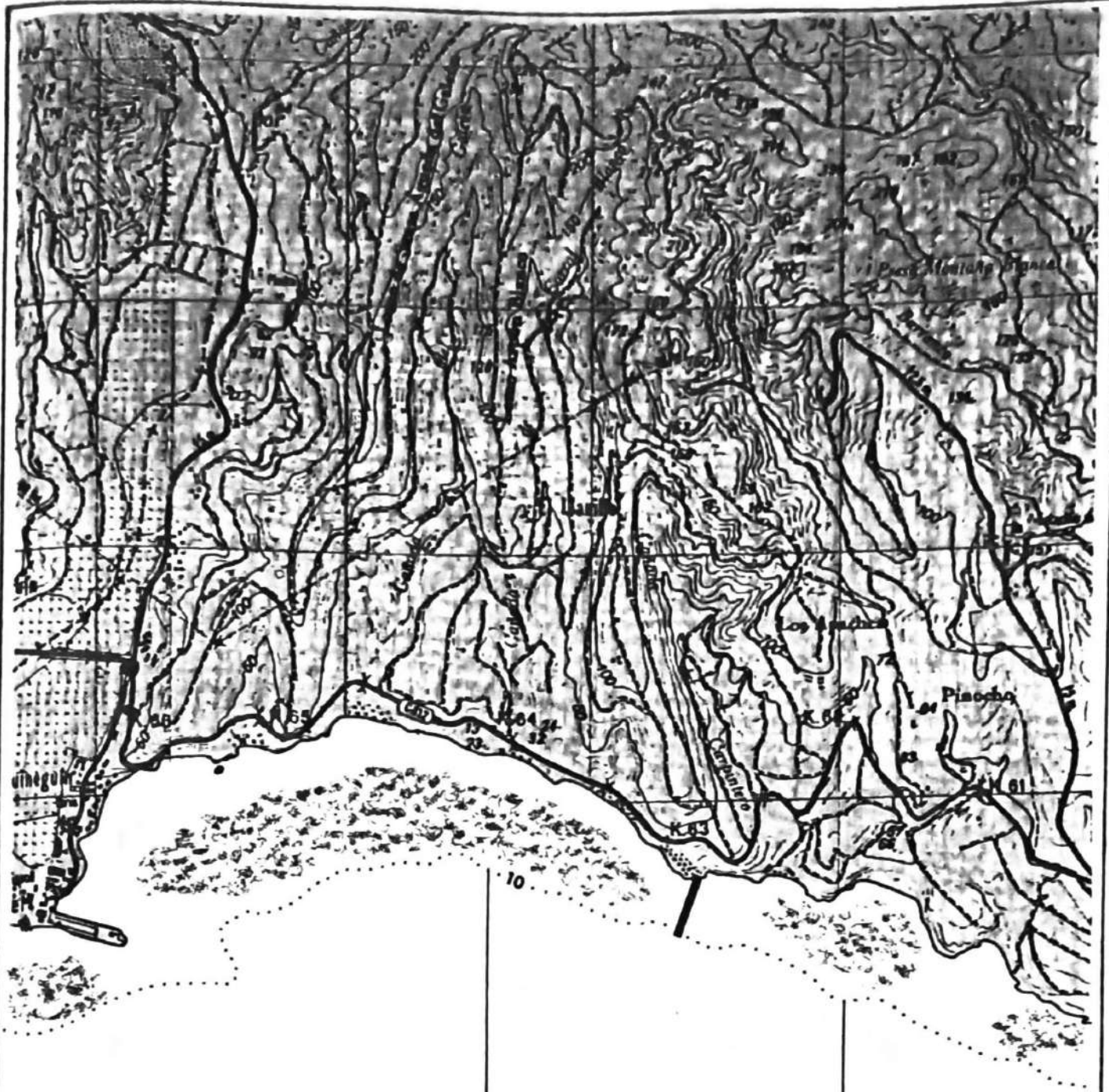




$S_2 S_1$

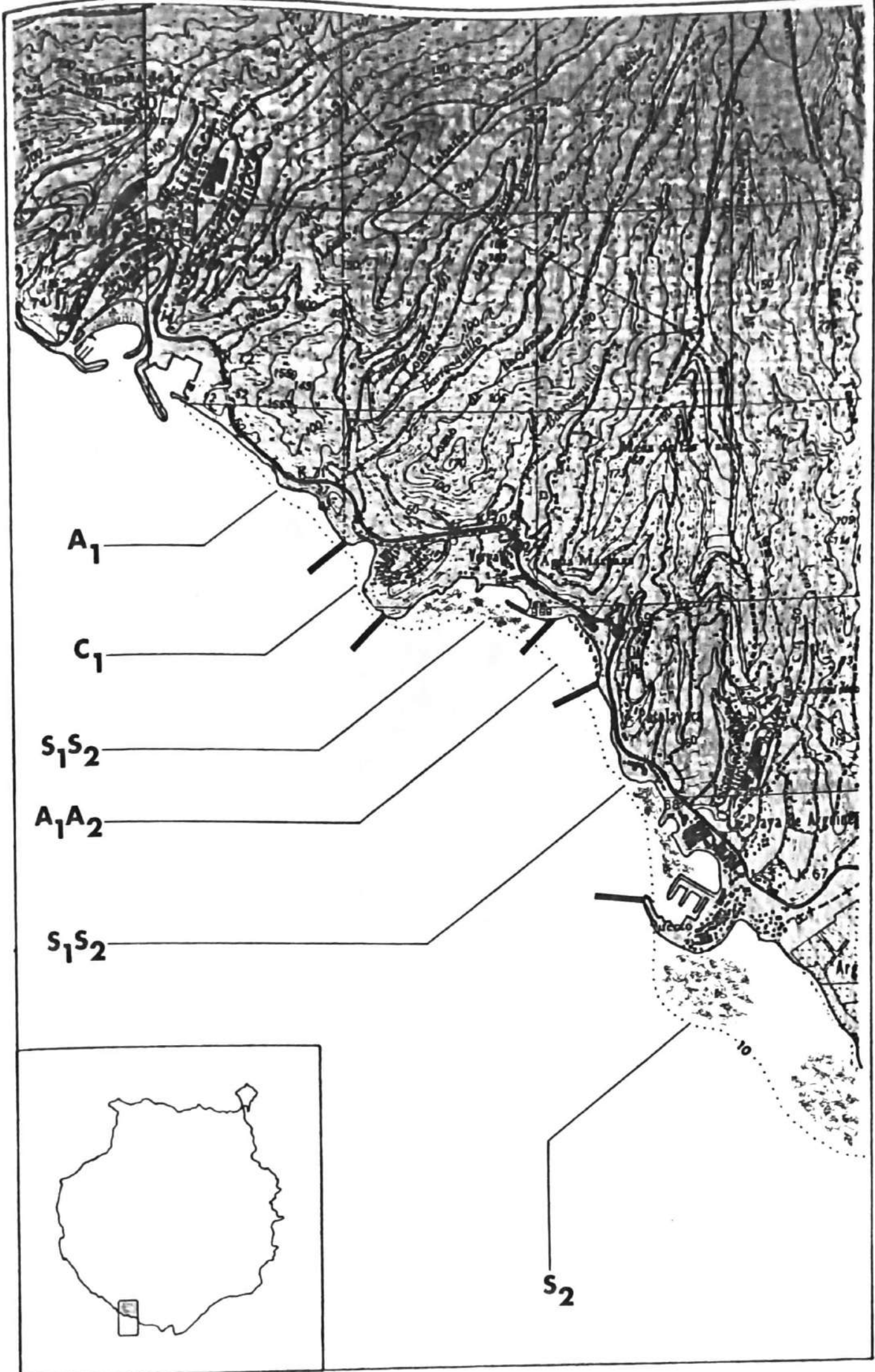
$S_1 S_2 C_y$

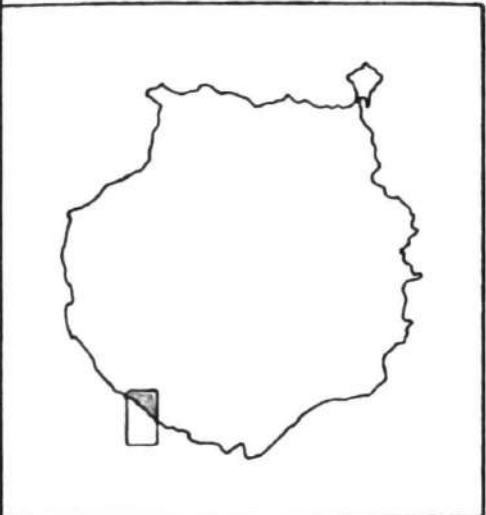
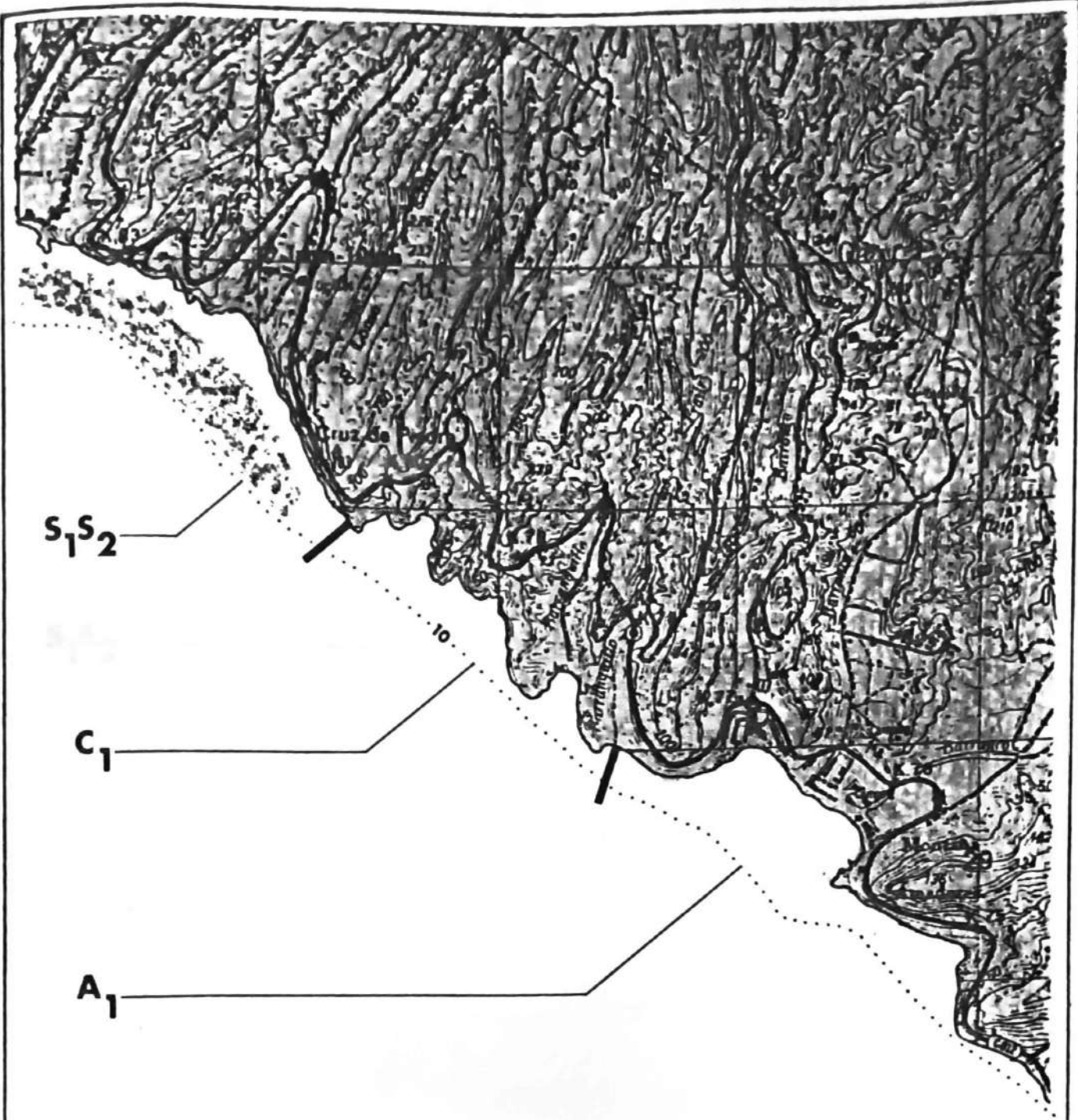
$S_2 S_1$

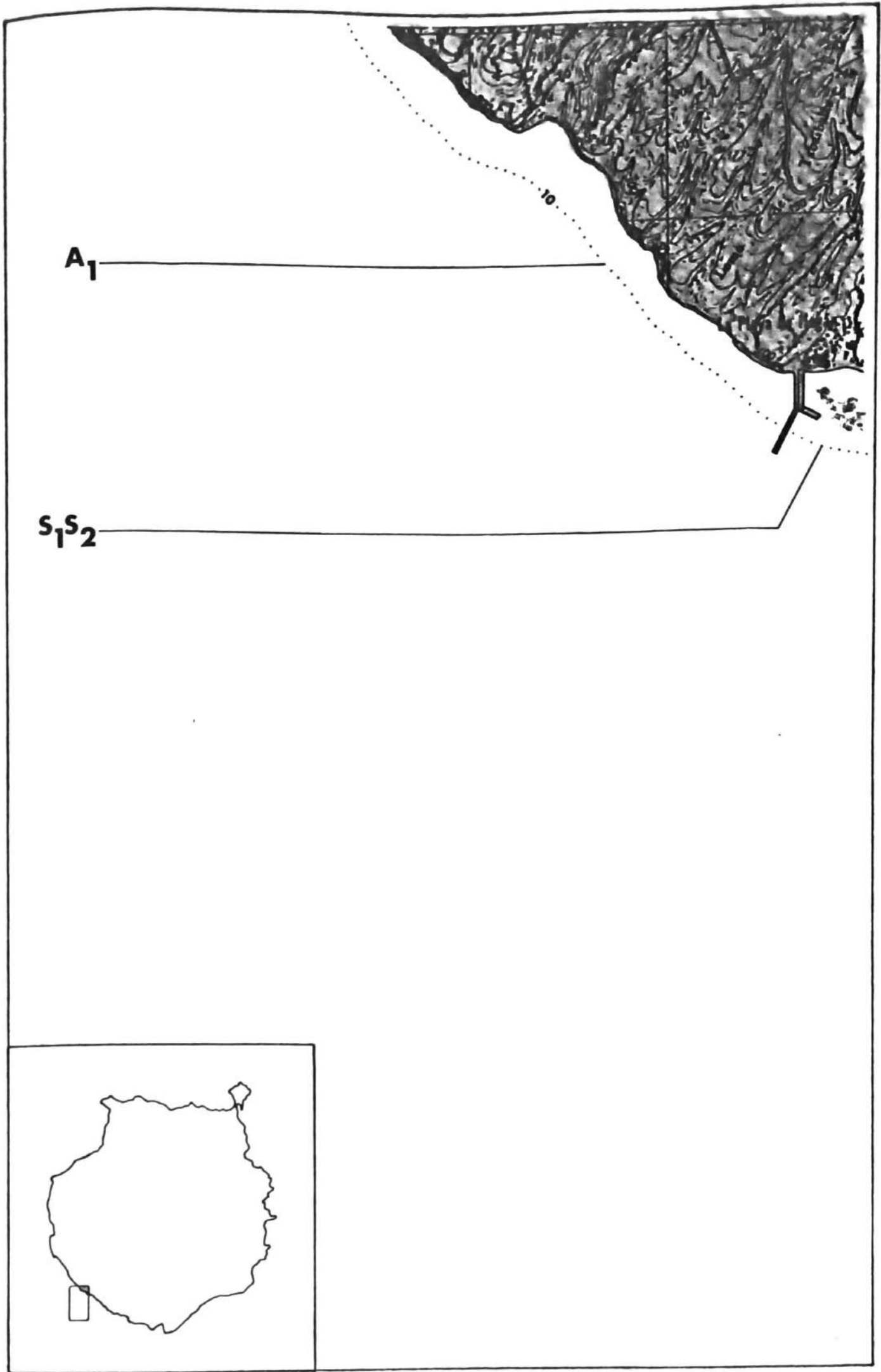


S₂

S₂S₁

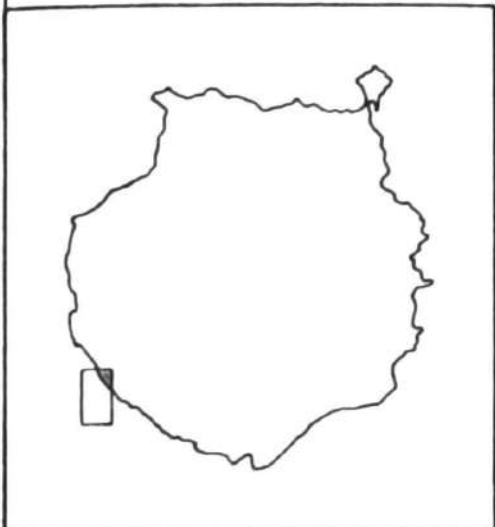


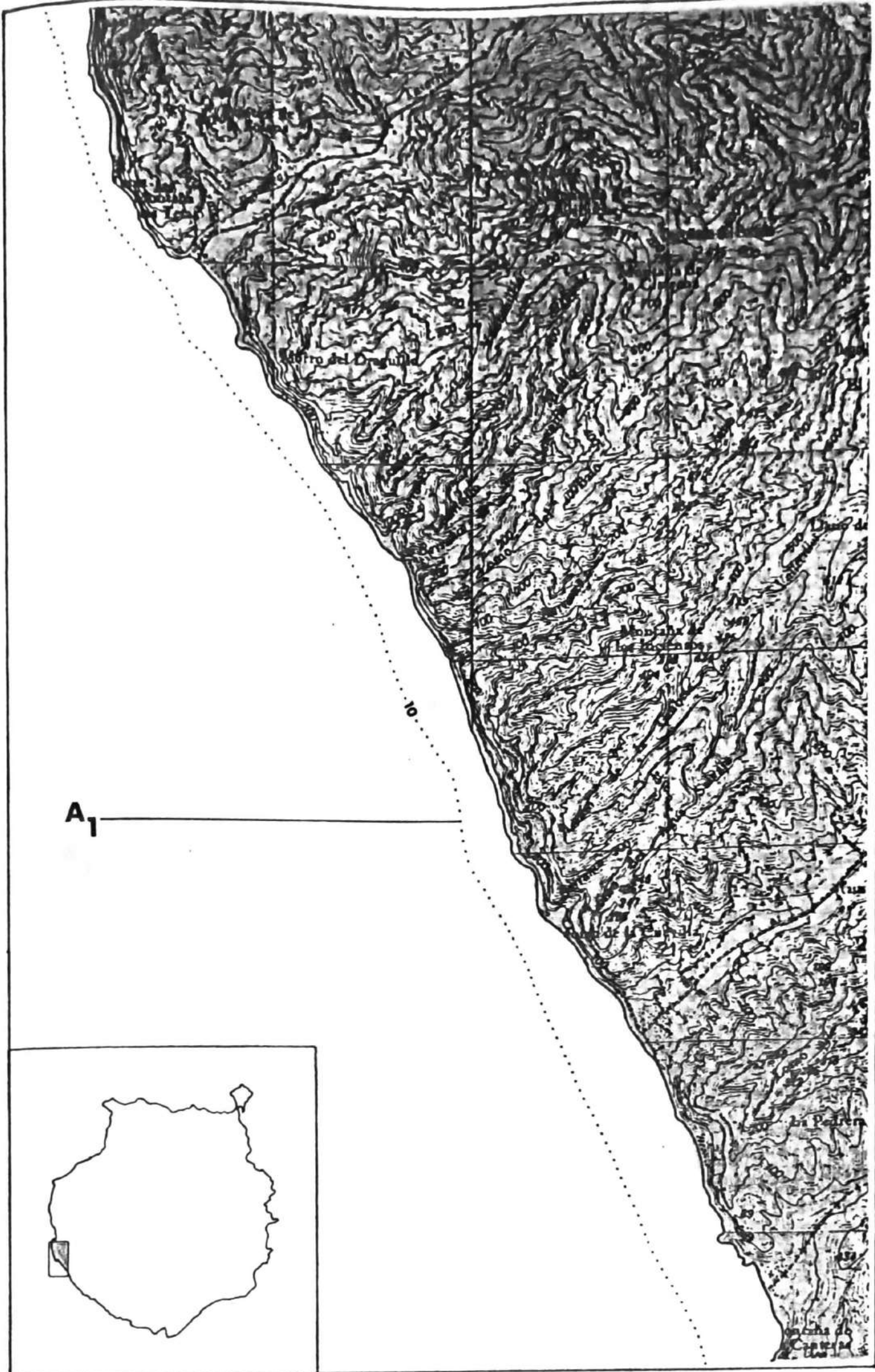


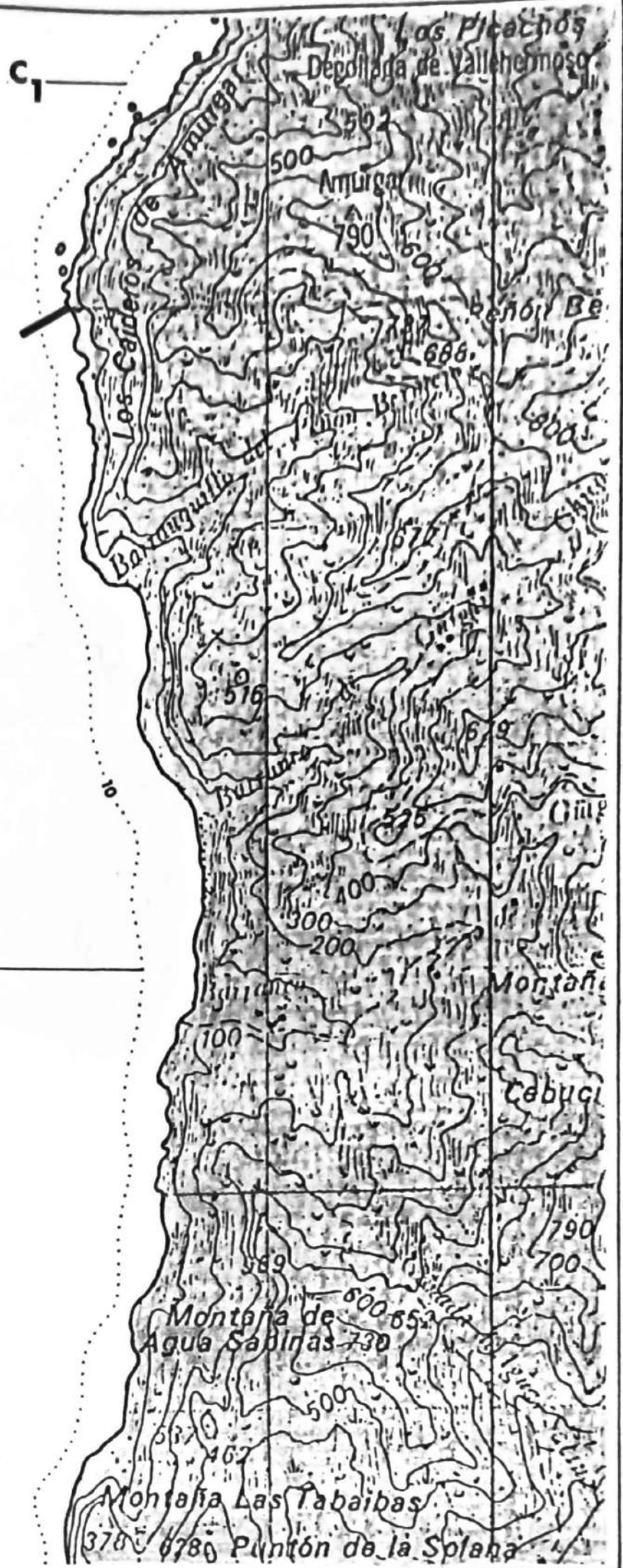
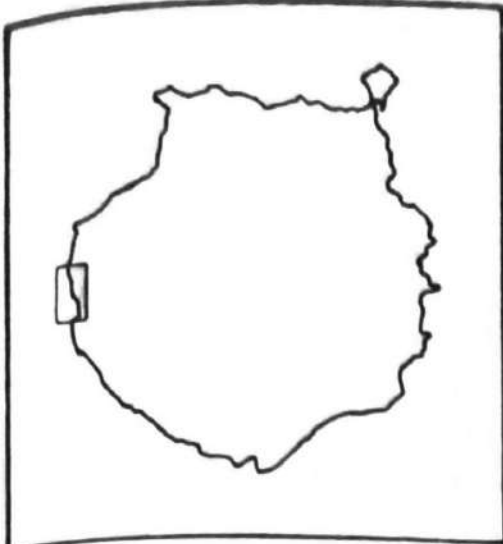




A₁

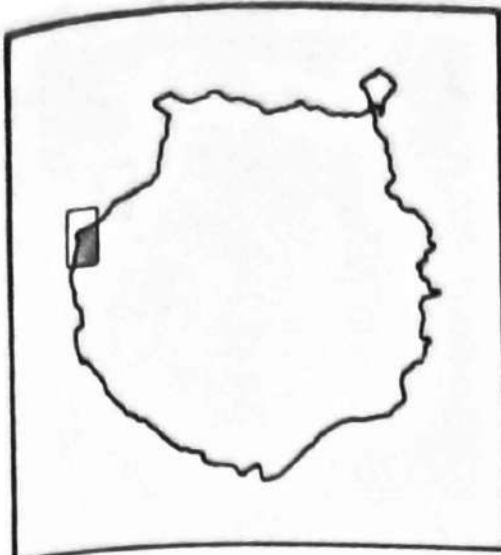






A₁

C₁

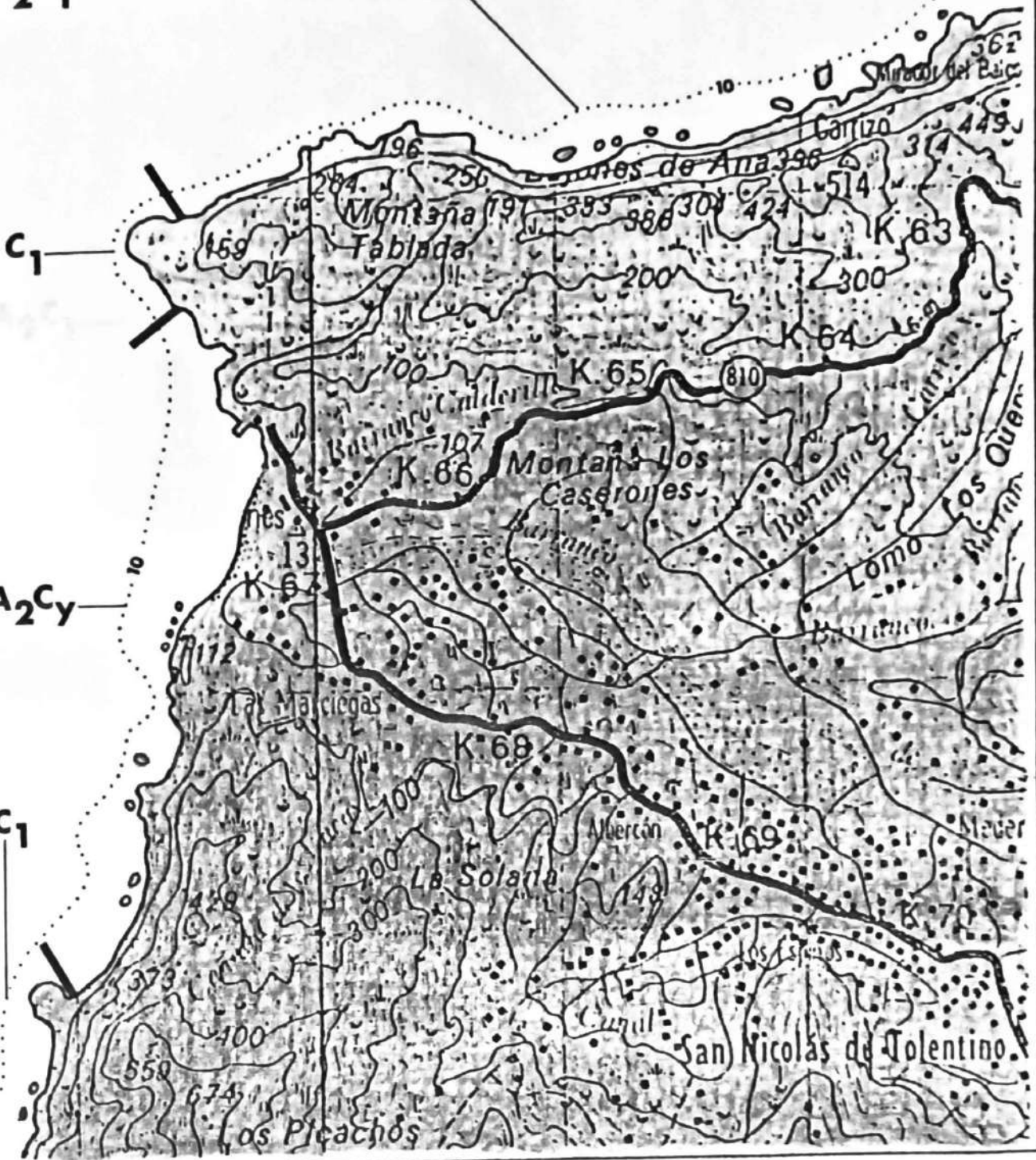


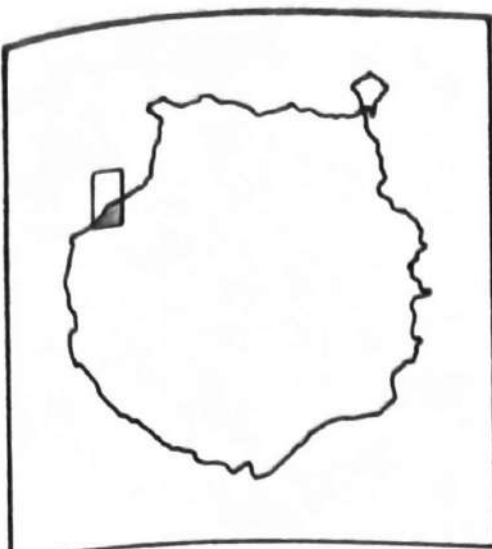
$A_1A_2C_1$

C_1

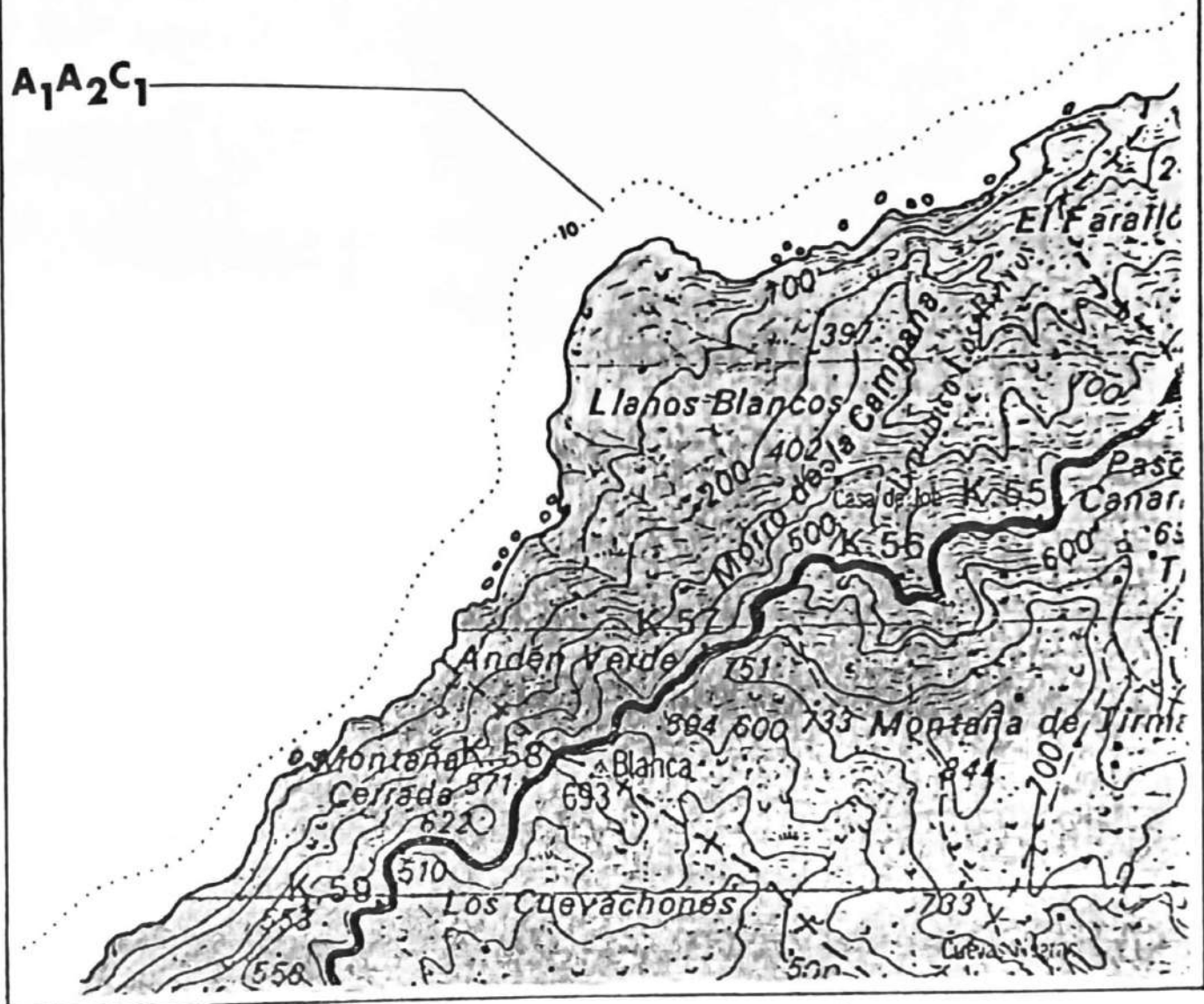
$A_1A_2C_y$

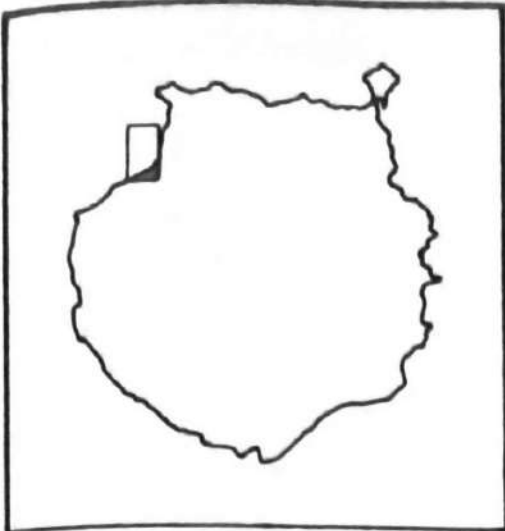
C_1



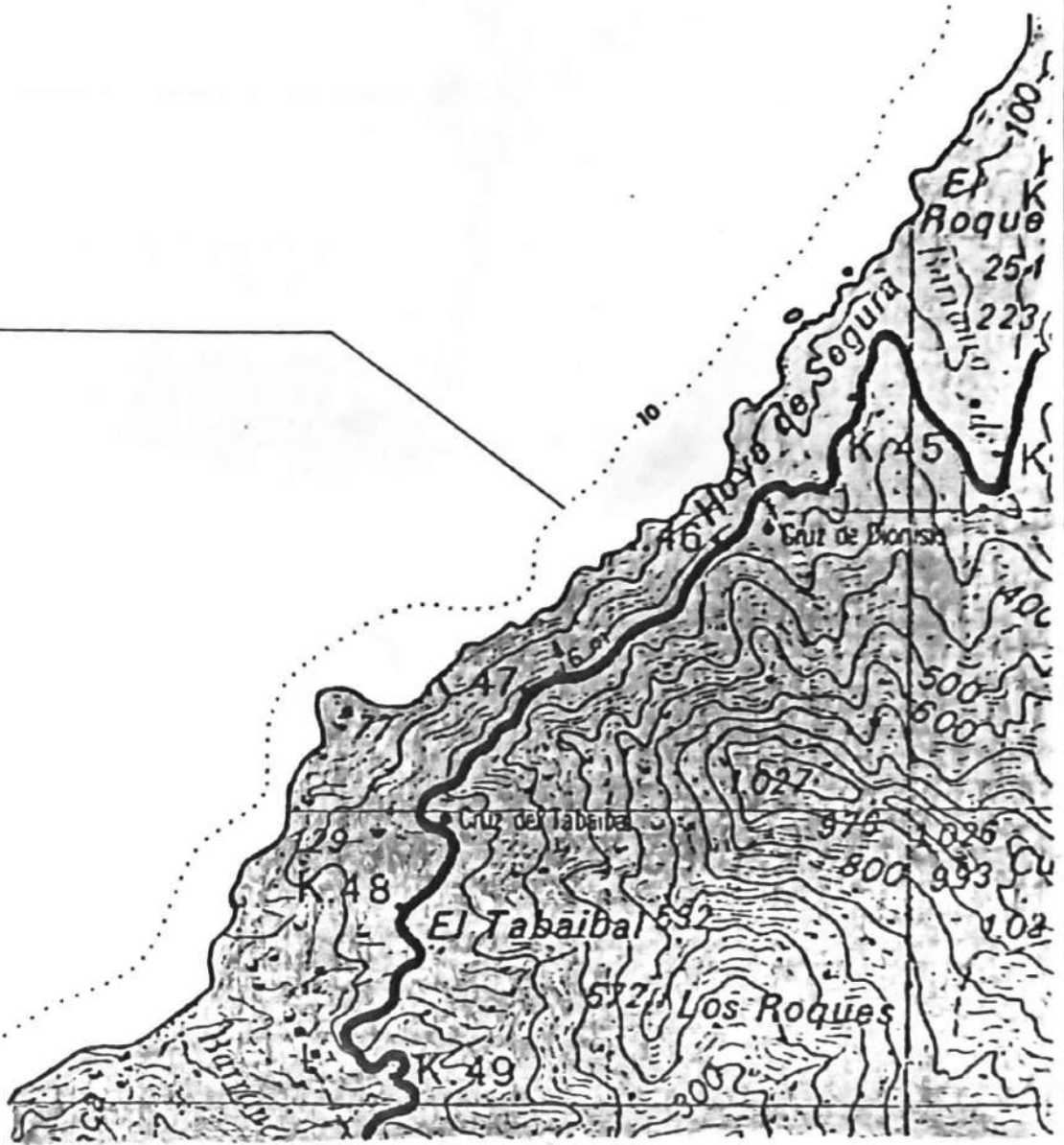


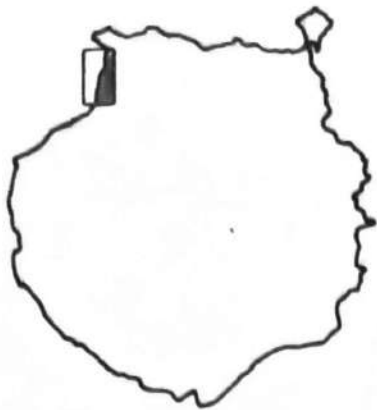
A₁A₂C₁





A₁A₂C₁

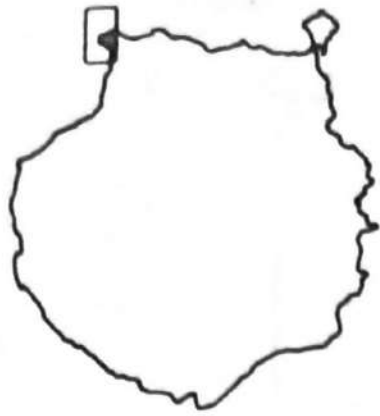




C_1HA_3

$A_1A_2C_1$





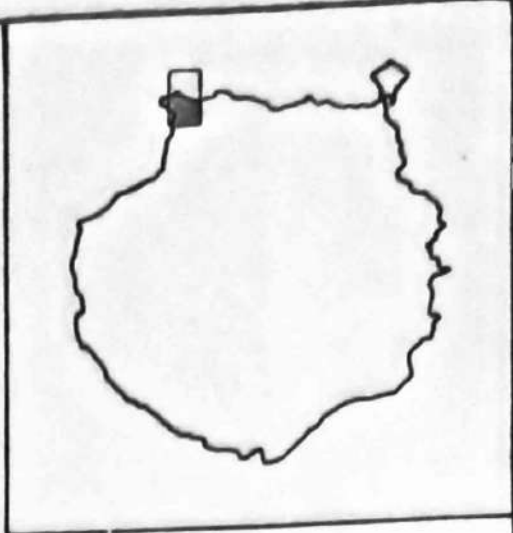
C_5U

C_1HA_3

$C_1HA_3S_1$

C_1HA_3



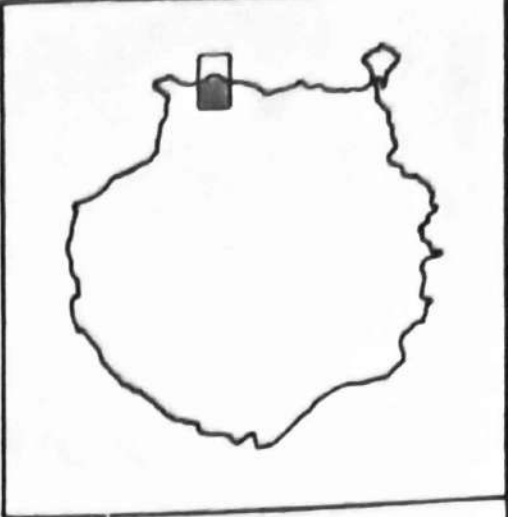


C₅U


C₅G₁

G₂

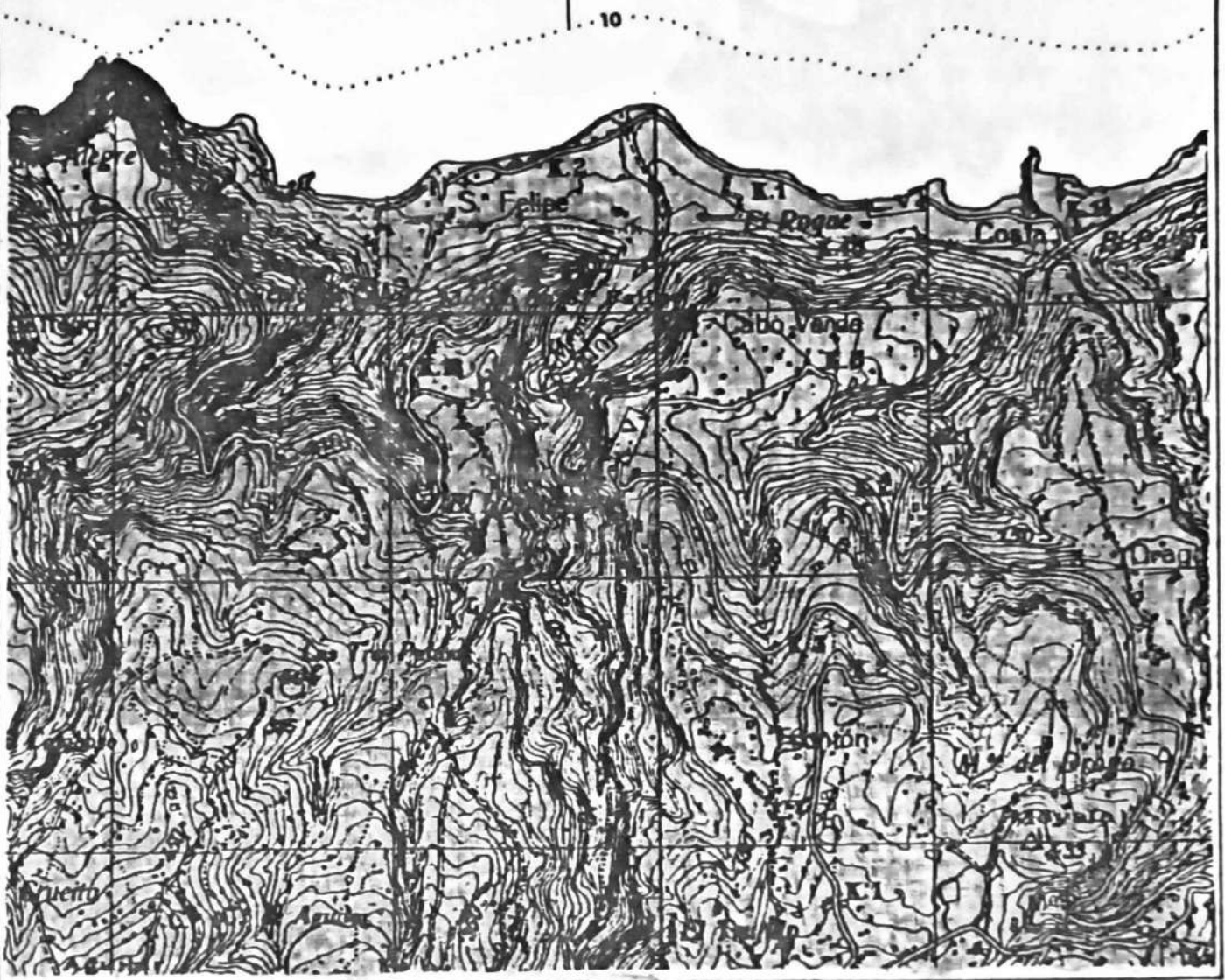
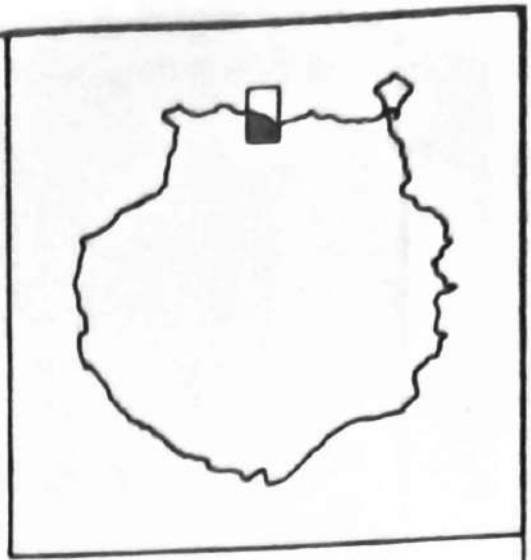


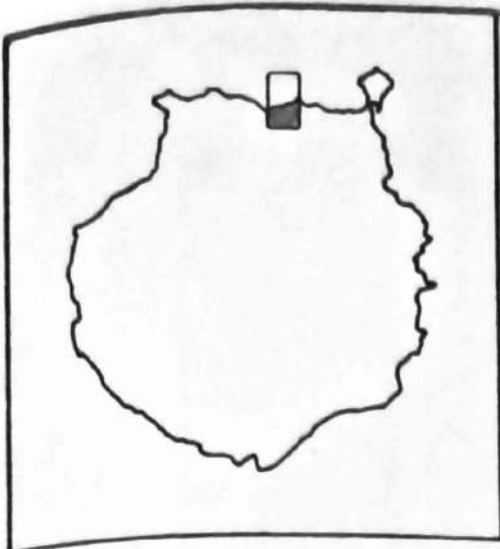


G₂



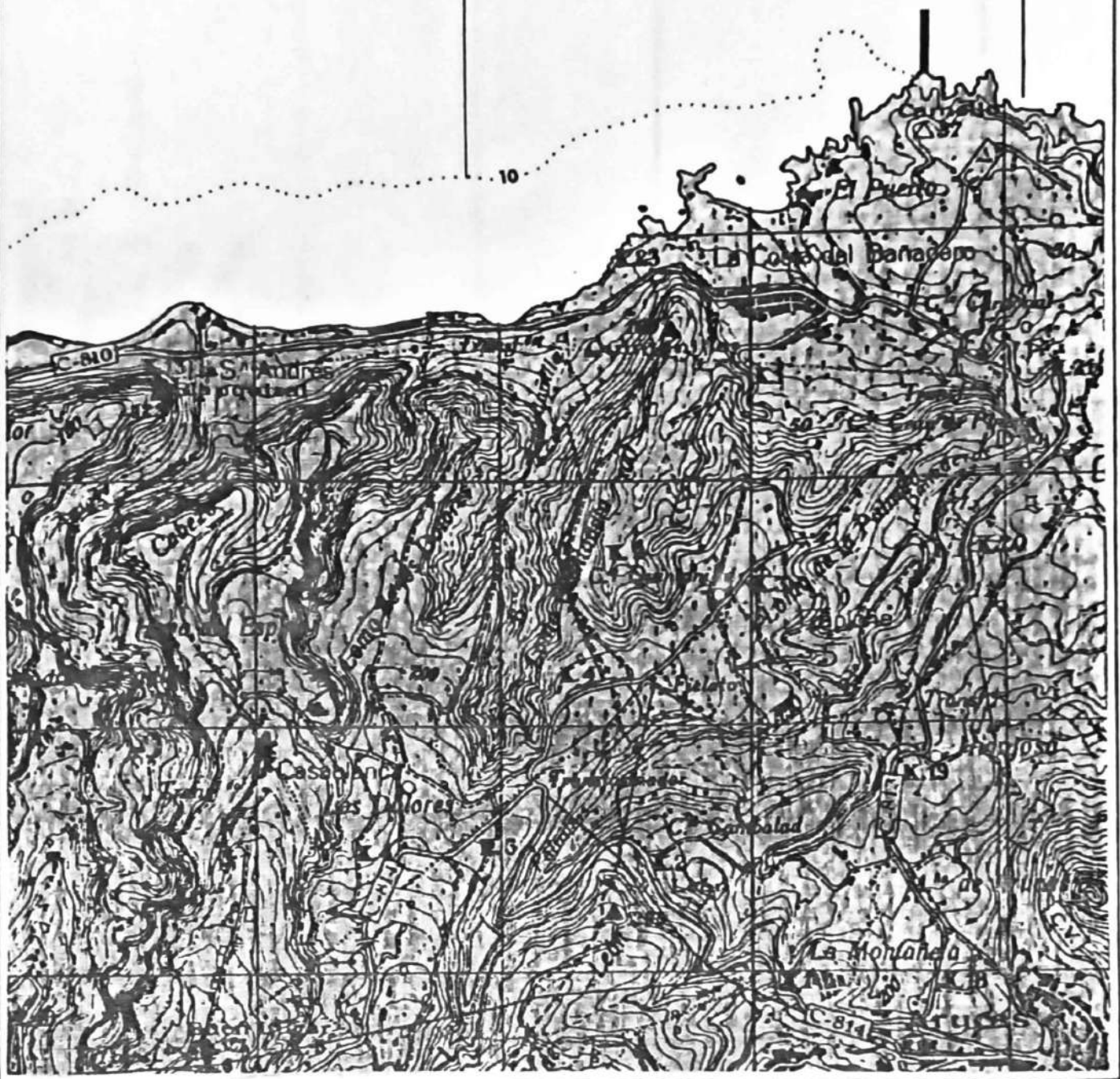
G₂


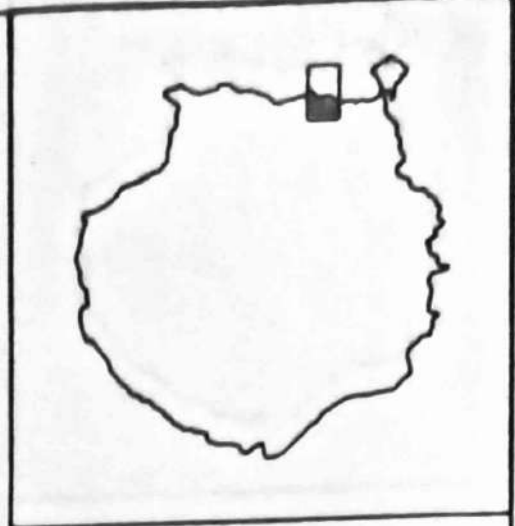


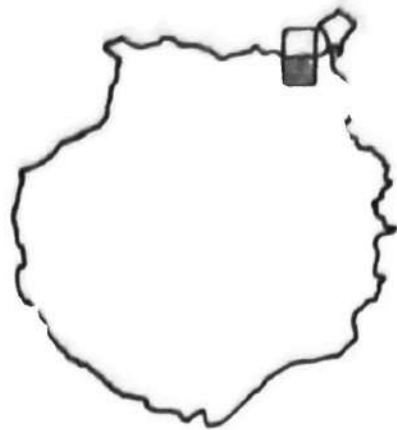


G₂

C₁







C2

