

1117

**CARTOGRAFIA DE LOS CAMPOS
DE ALGAS Y PRADERAS DE
FANEROGAMAS MARINAS
DEL PISO INFRALITORAL DEL
ARCHIPIELAGO CANARIO.**

Departamento de Botánica.

Facultad de Biología.

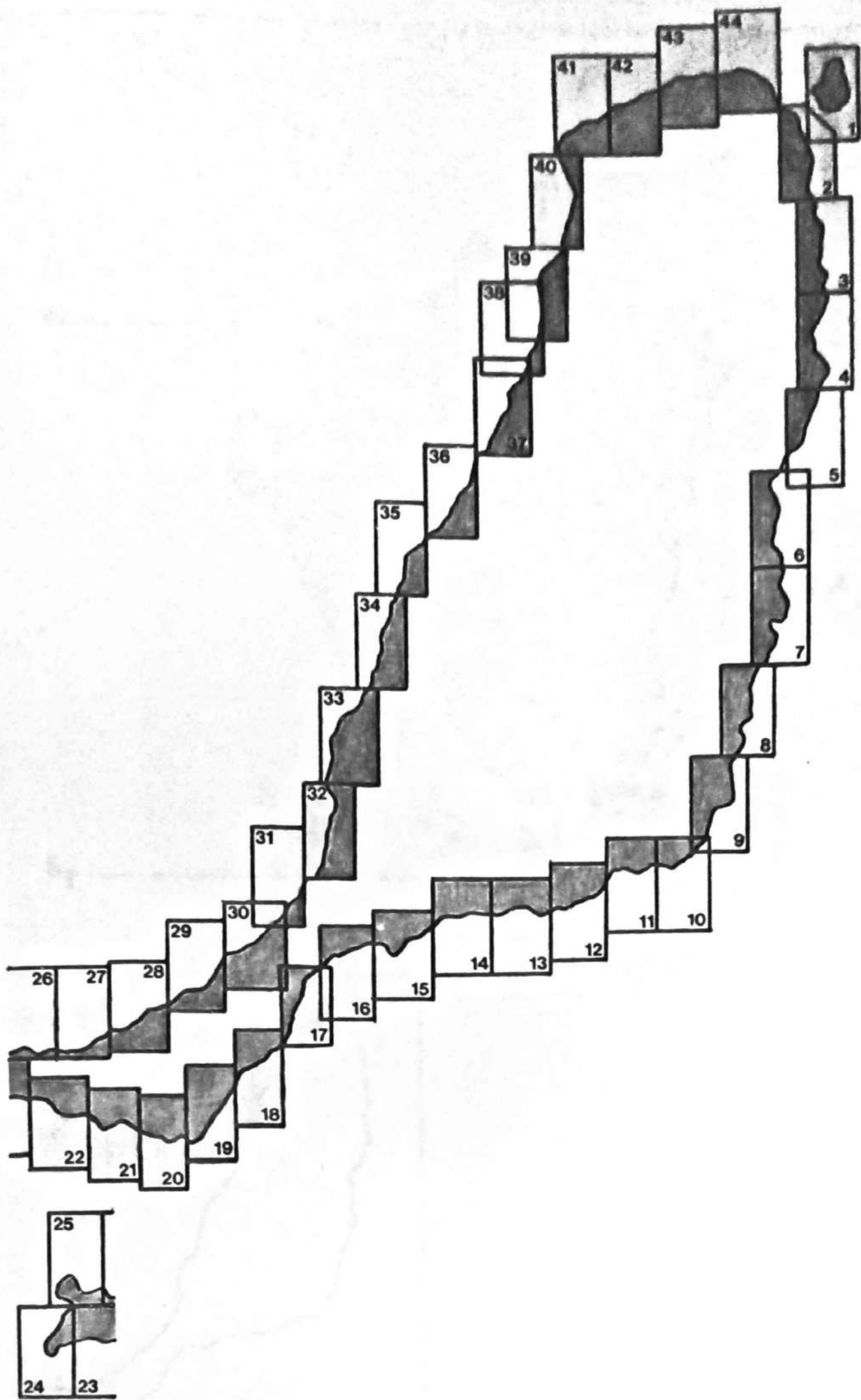
Universidad de La Laguna.

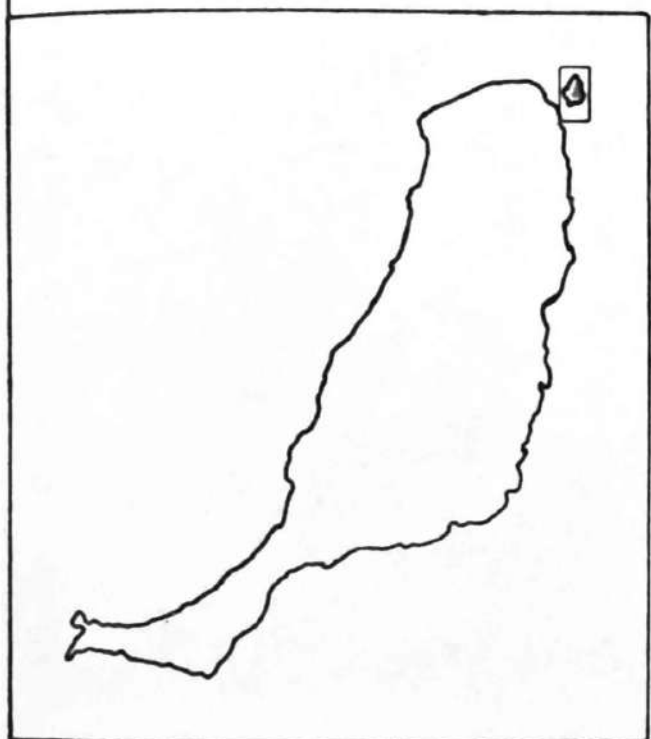
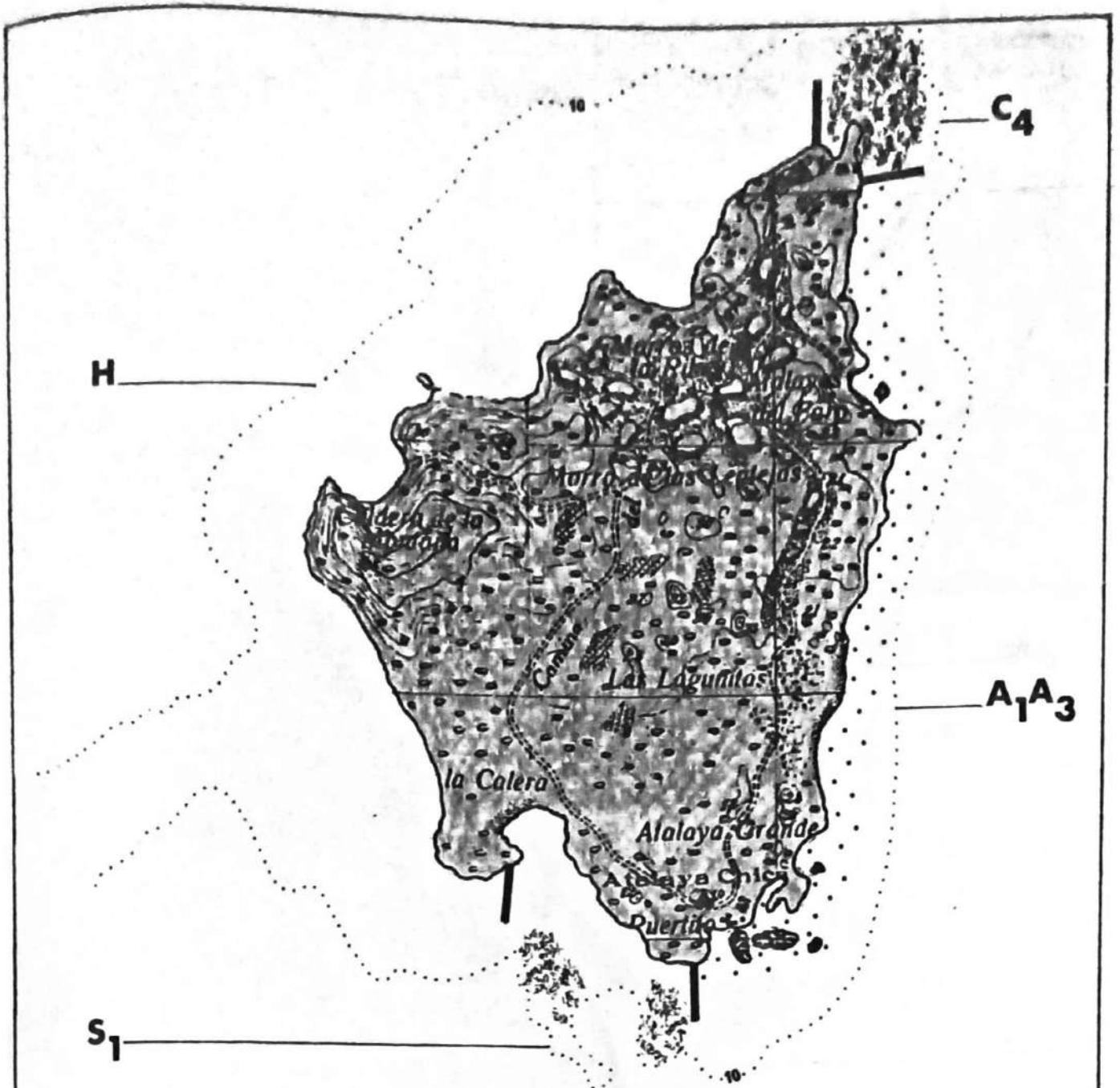
W. Wildpret de la Torre .

M.C. Gil-Rodríguez .

J. Afonso-Carrillo .

Fuerteventura





A_1A_2HH

$A_3C_yH_yHH$

Puerto Remedio

El Jabón

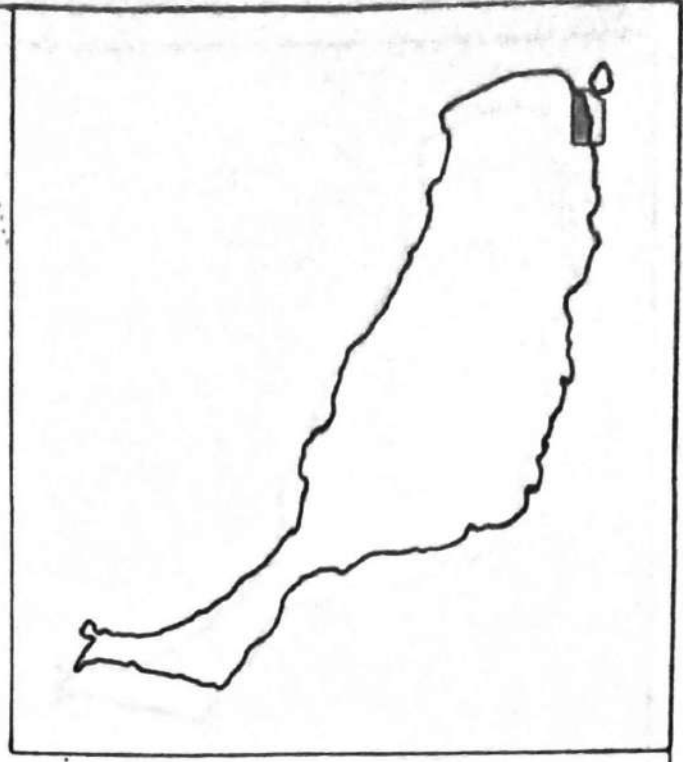
Laderas La Delgada

Malpais del Alto de Villa Sica

Los Vatos

Laderas de Harlamen

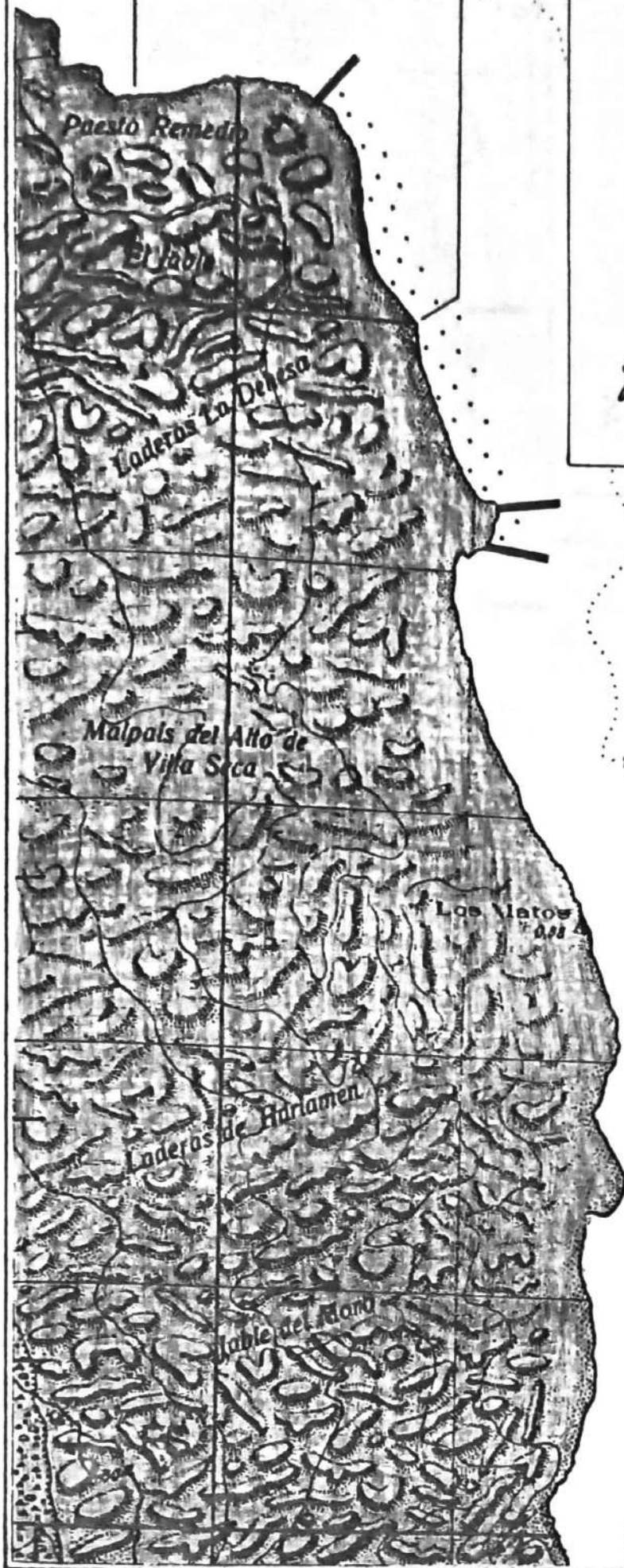
Table del Mono

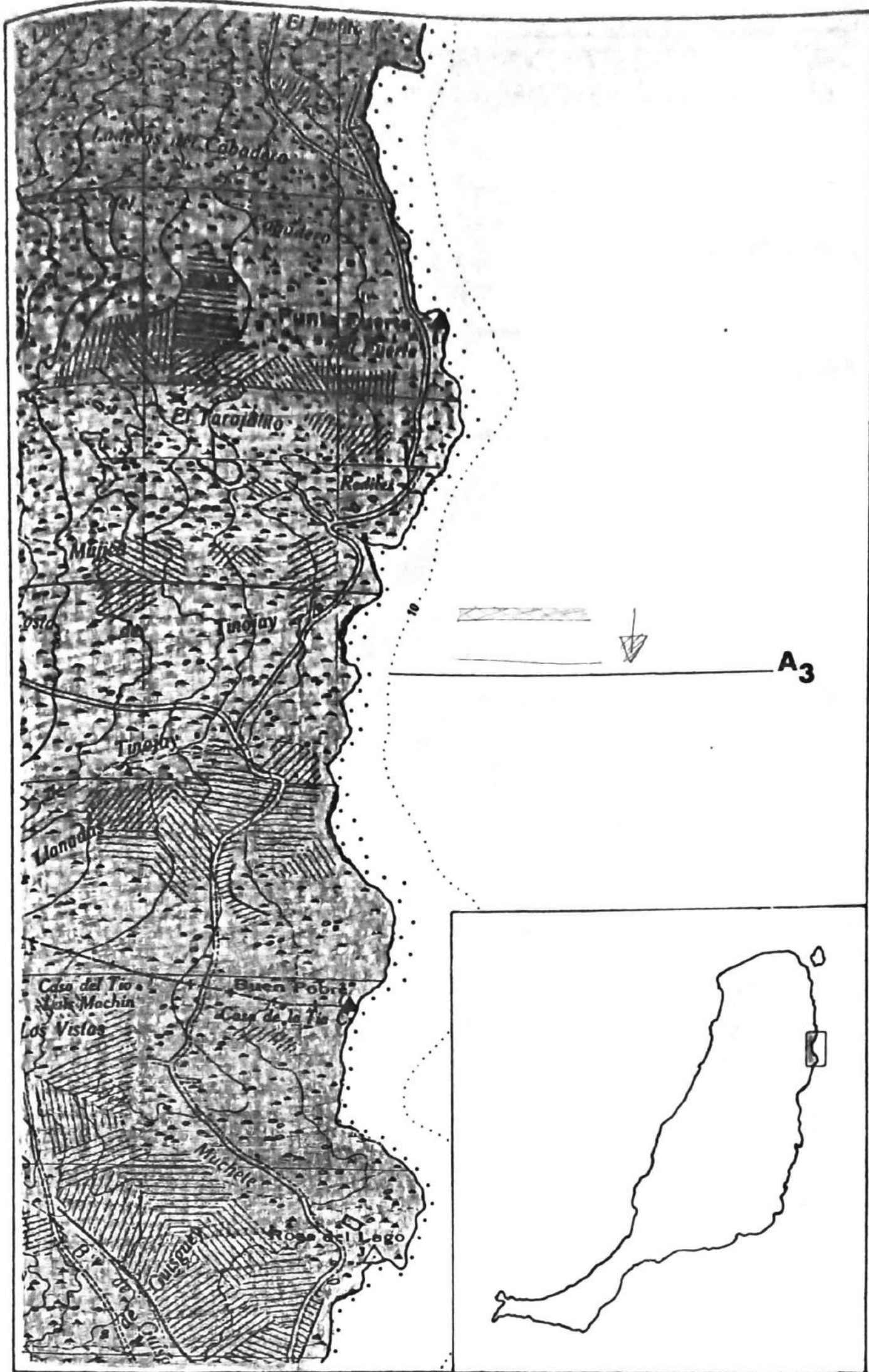


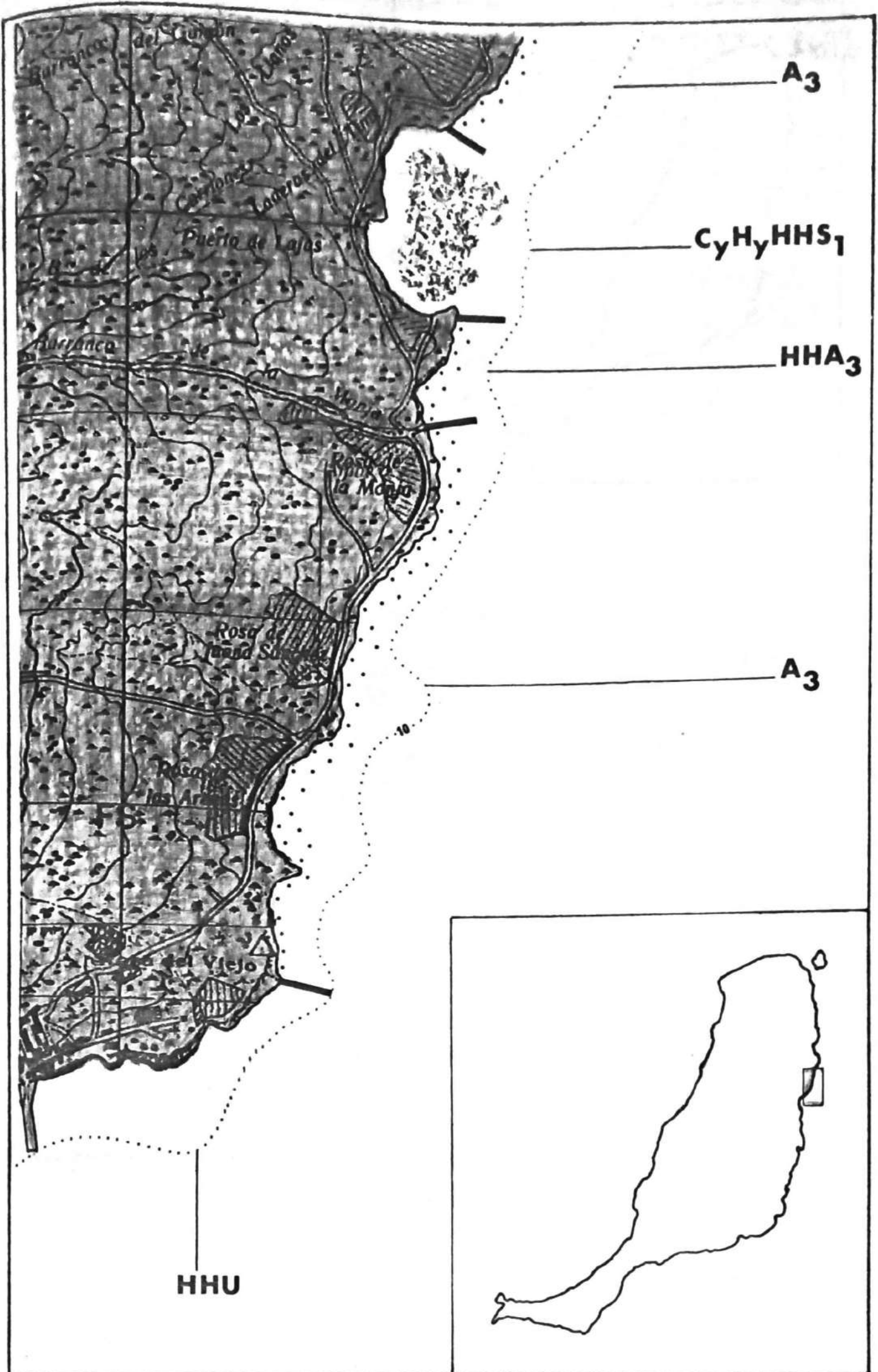
A_3

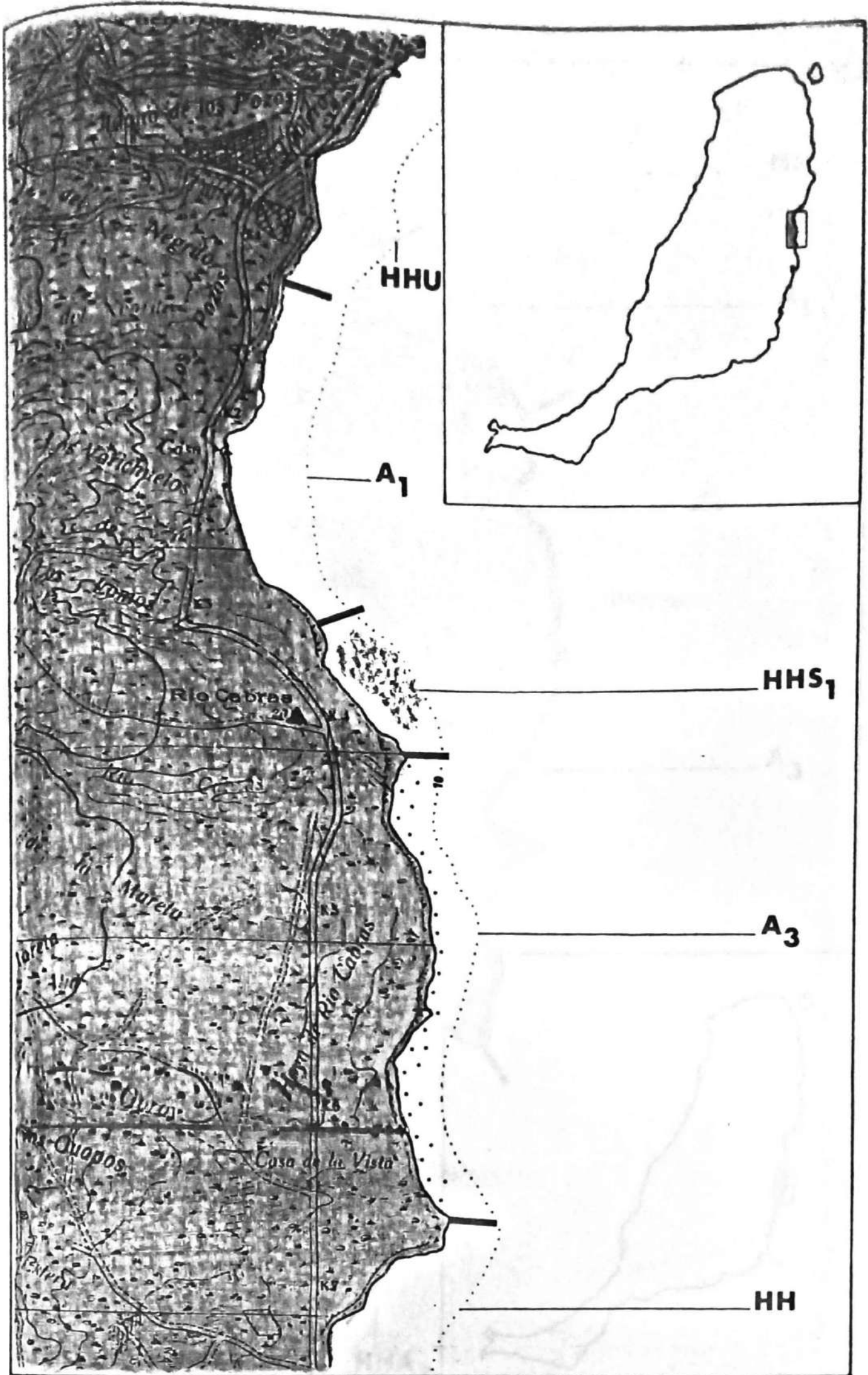
10

HH

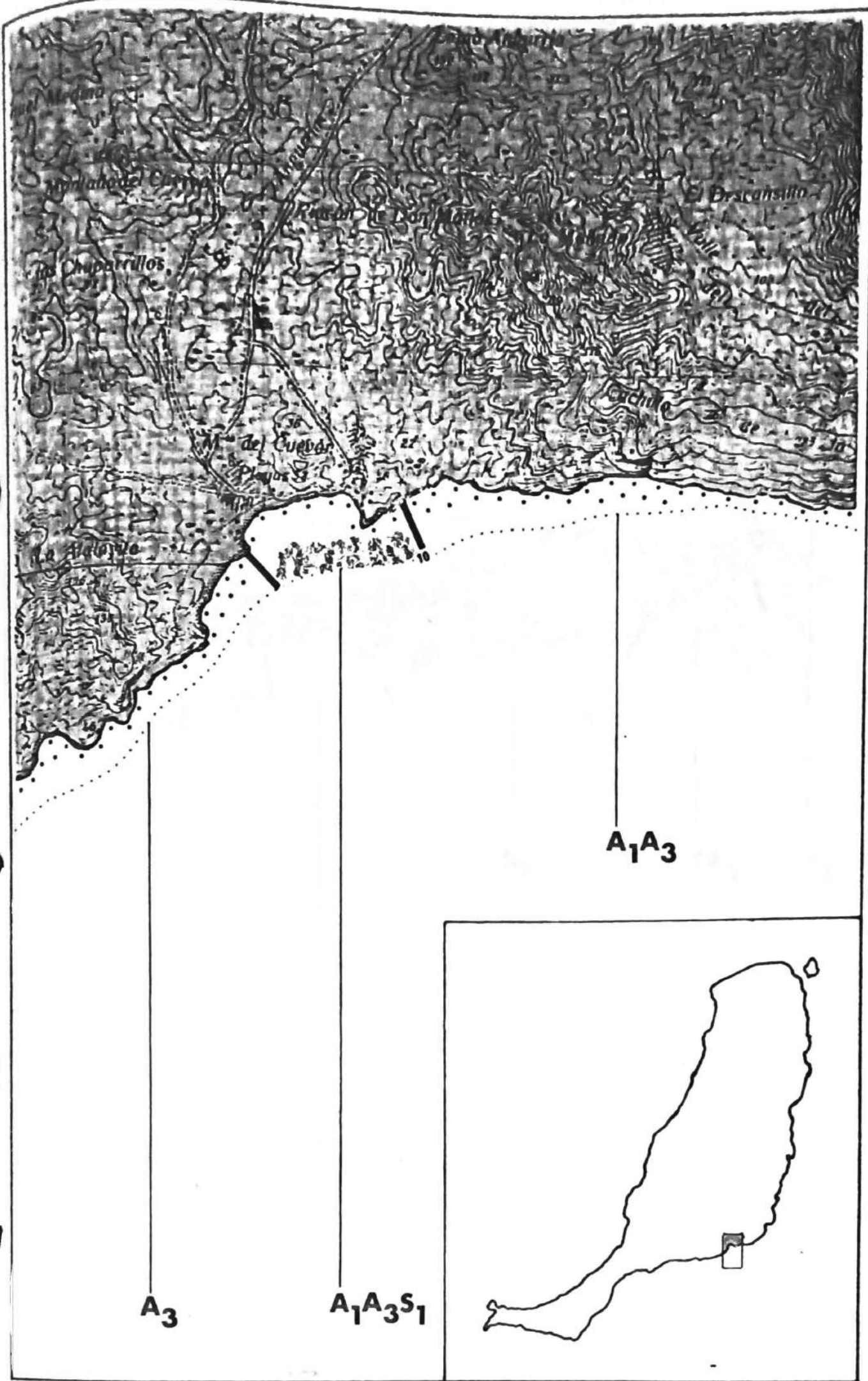


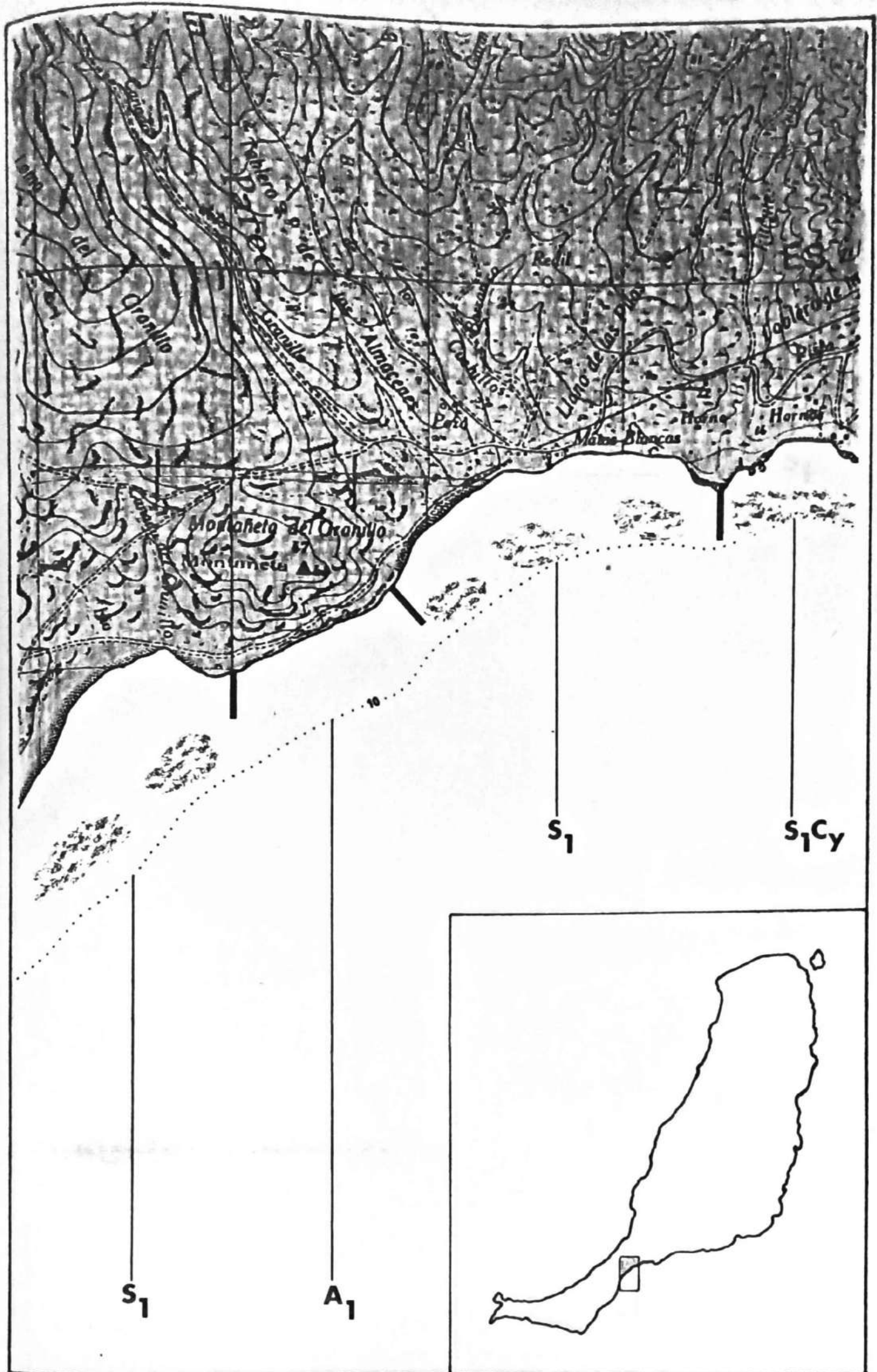


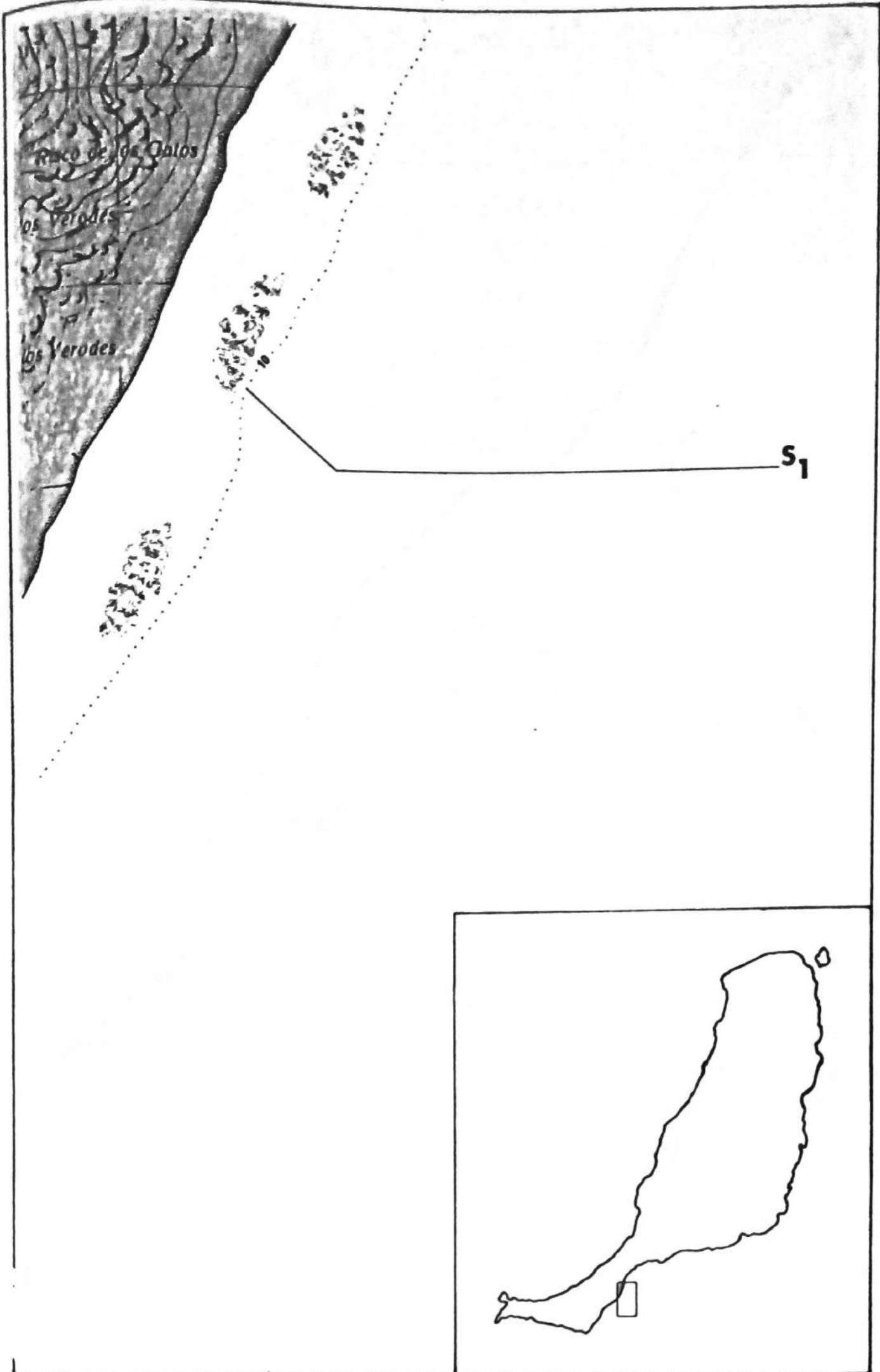










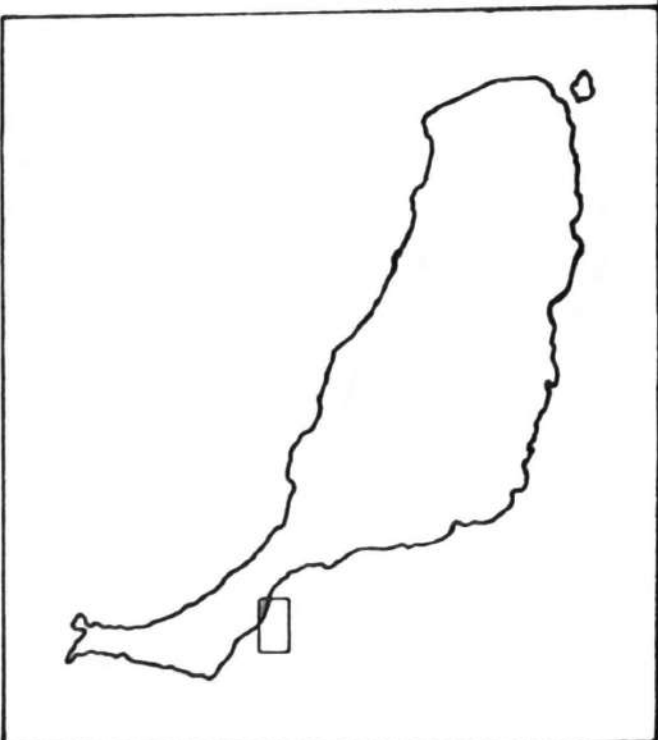


Rincón de los Ojos

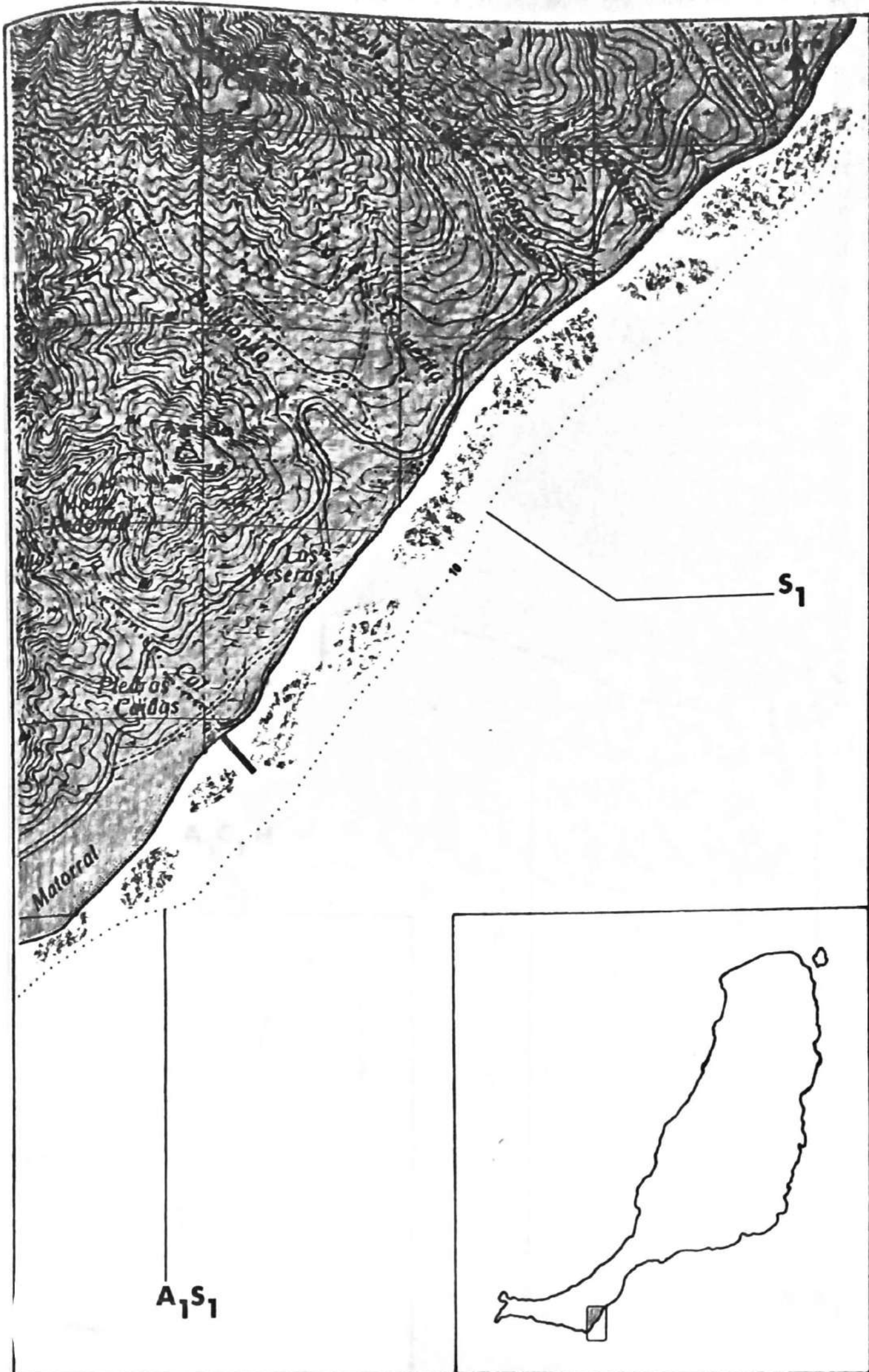
Los Verodes

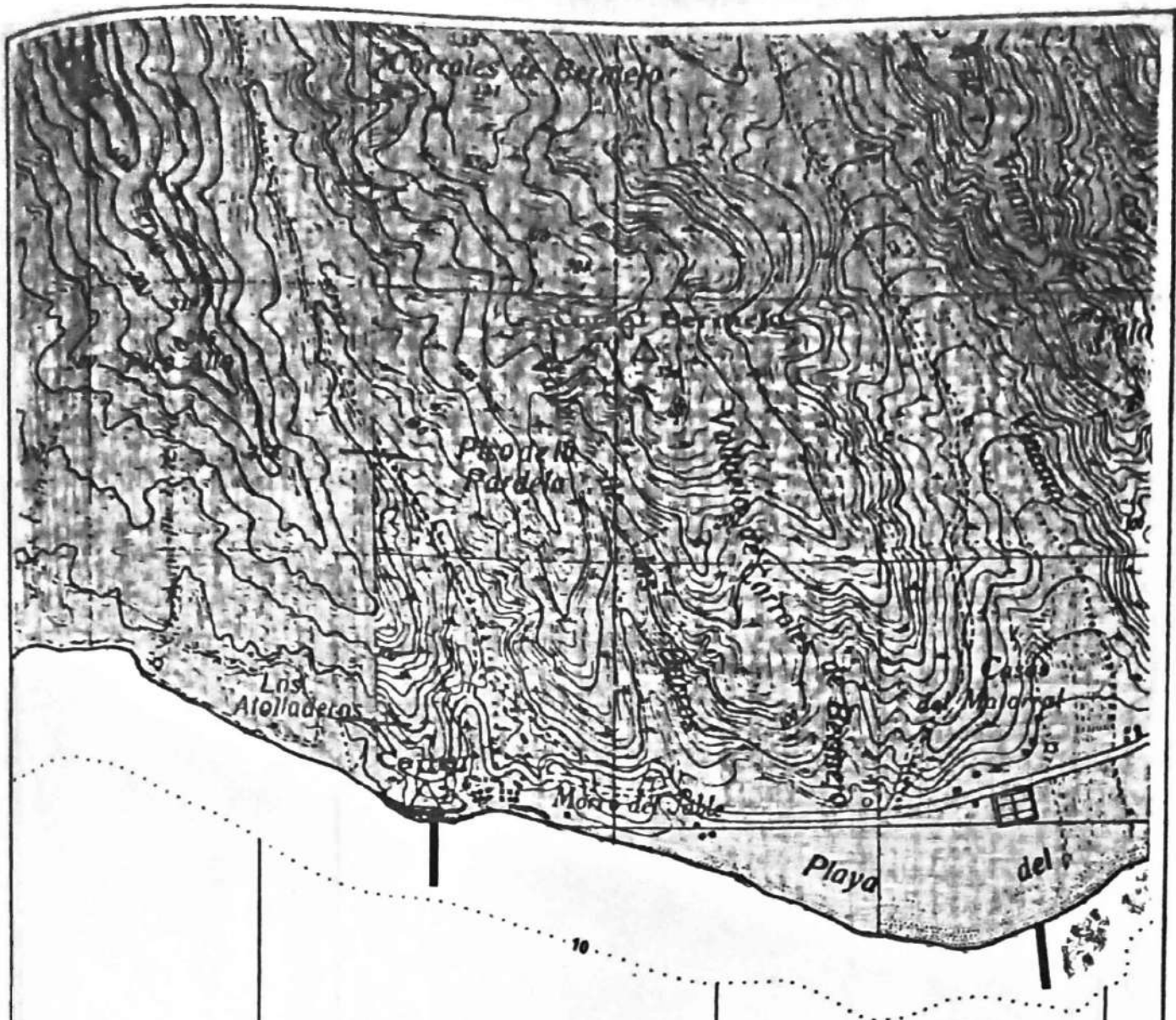
Los Verodes

S₁

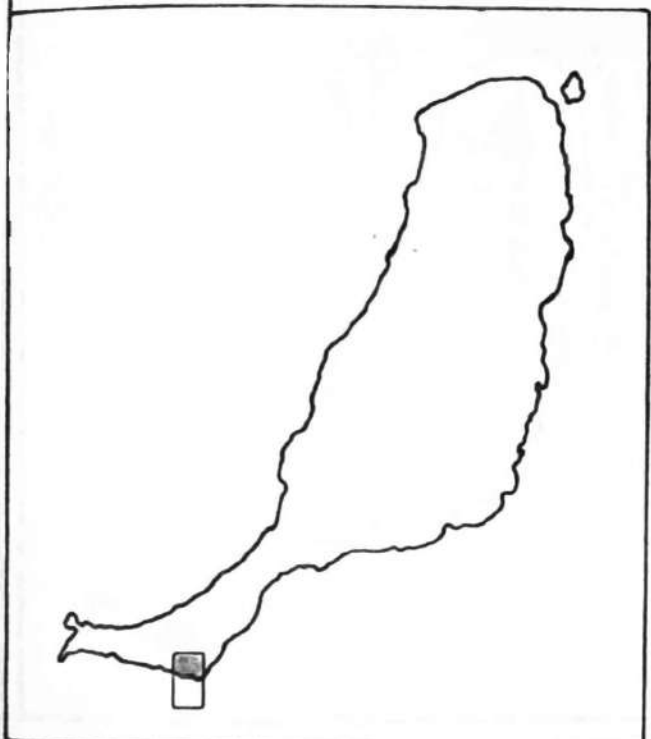






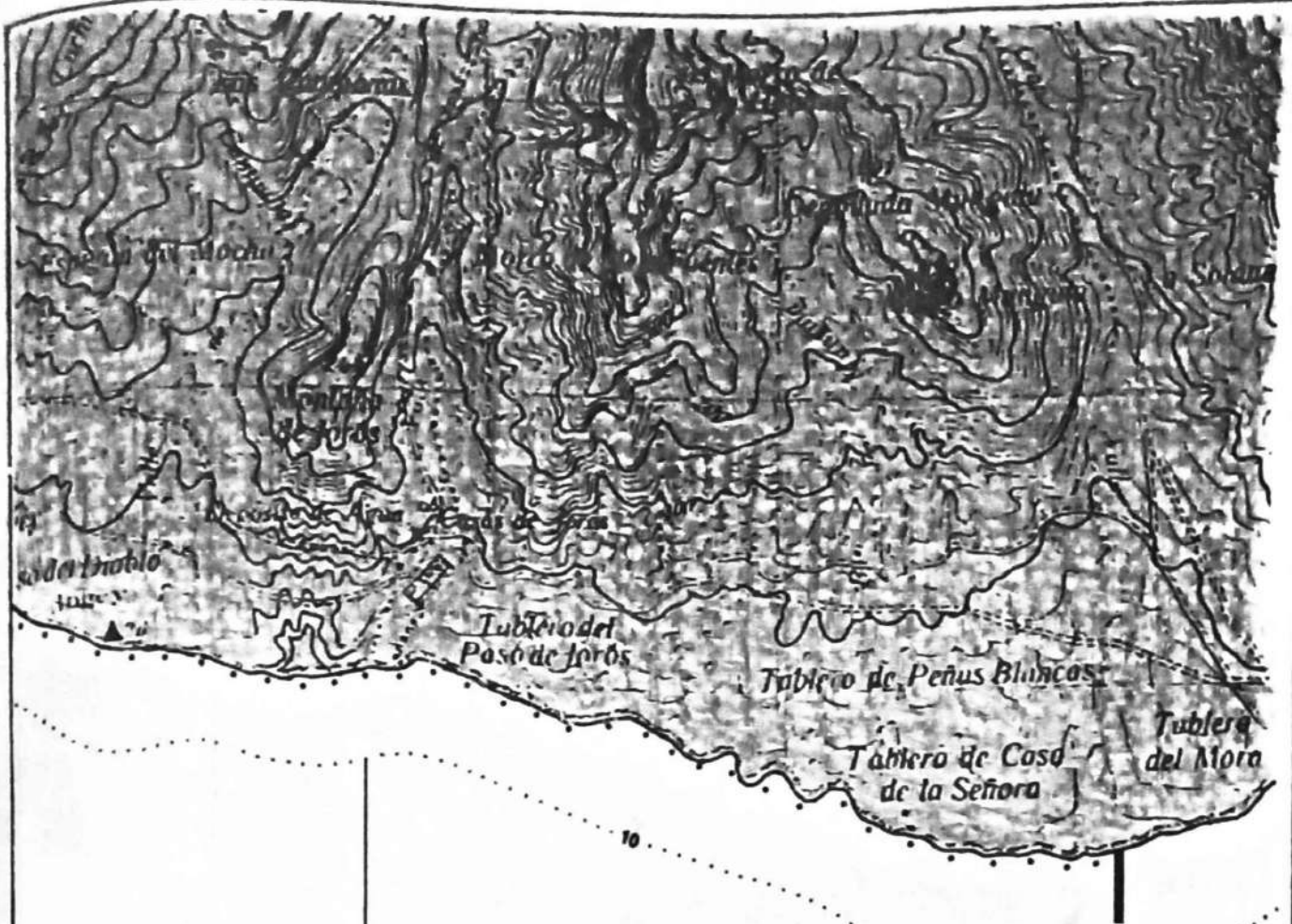


A₁C_yH

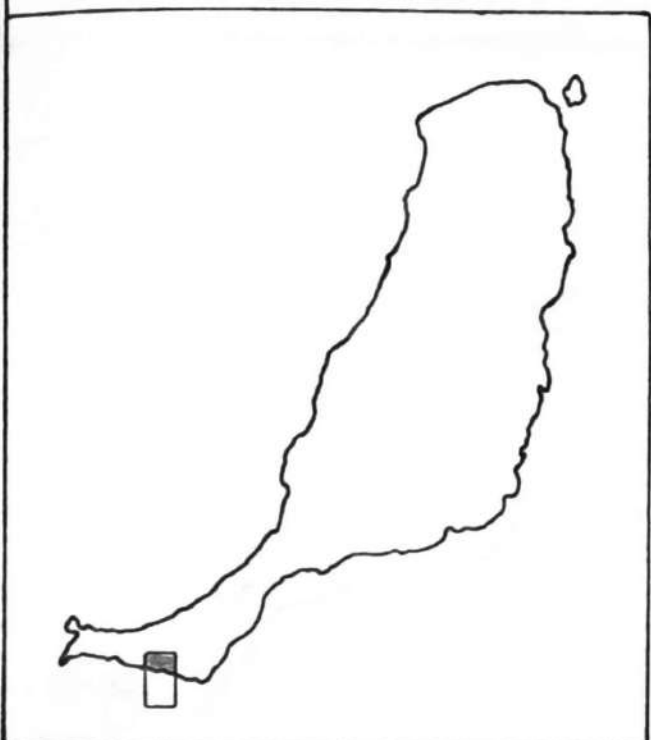


A₁

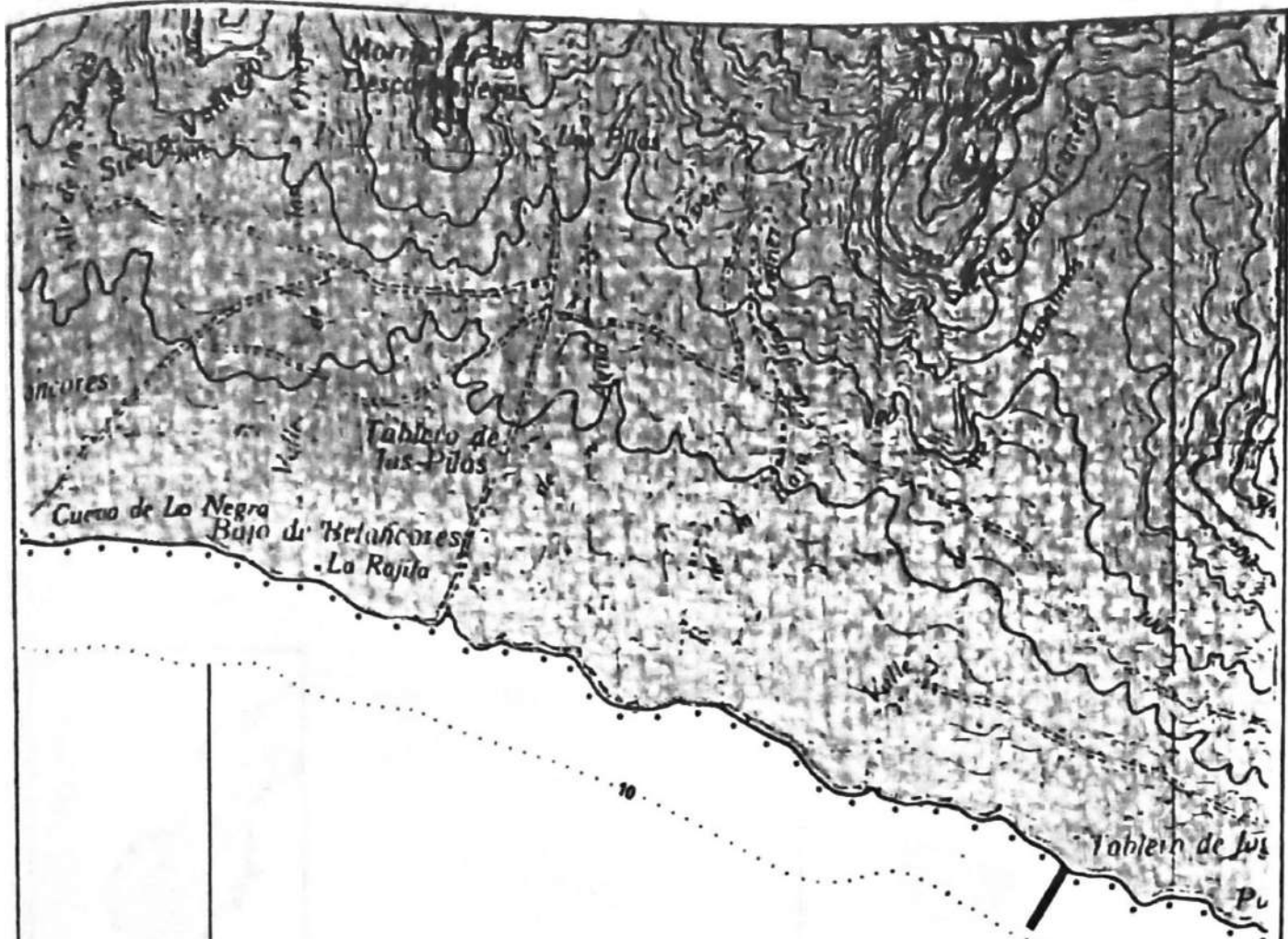
S₁A₁



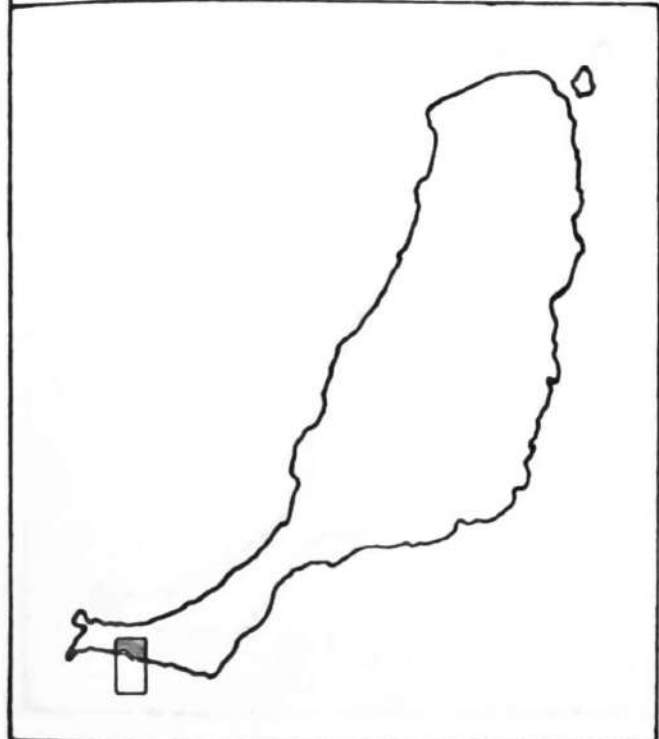
A_1A_3HCy



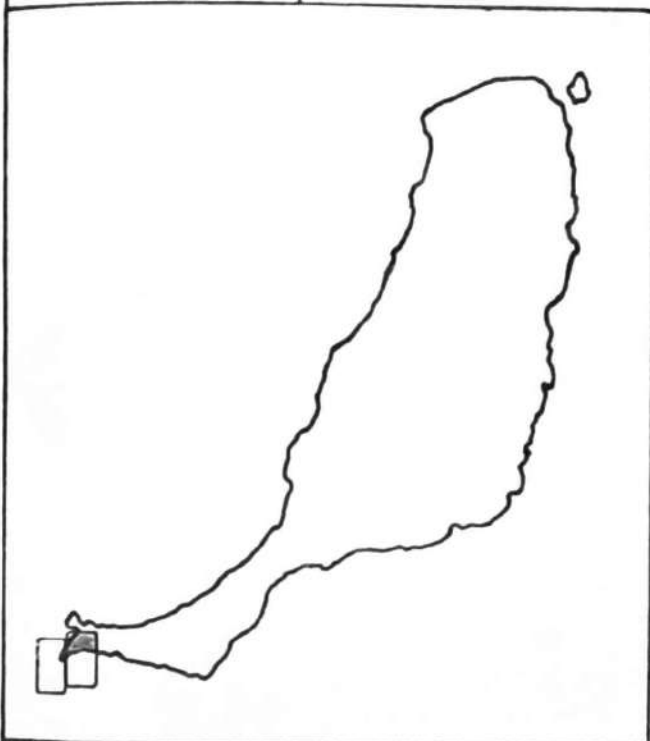
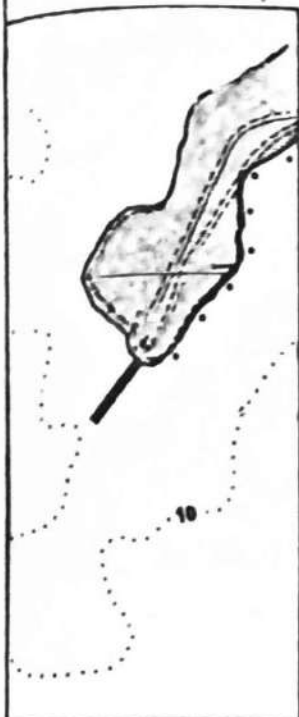
HA_1Cy



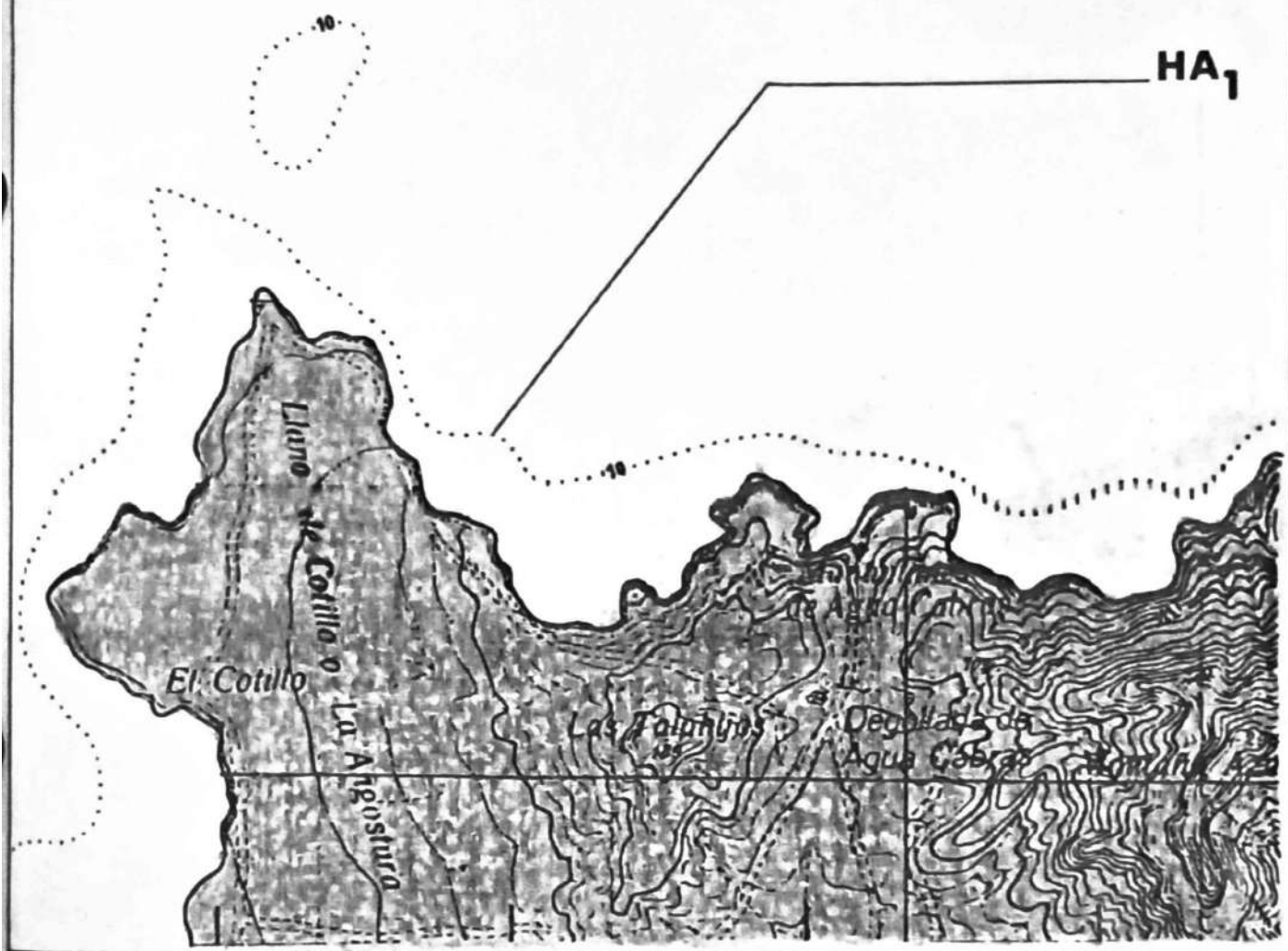
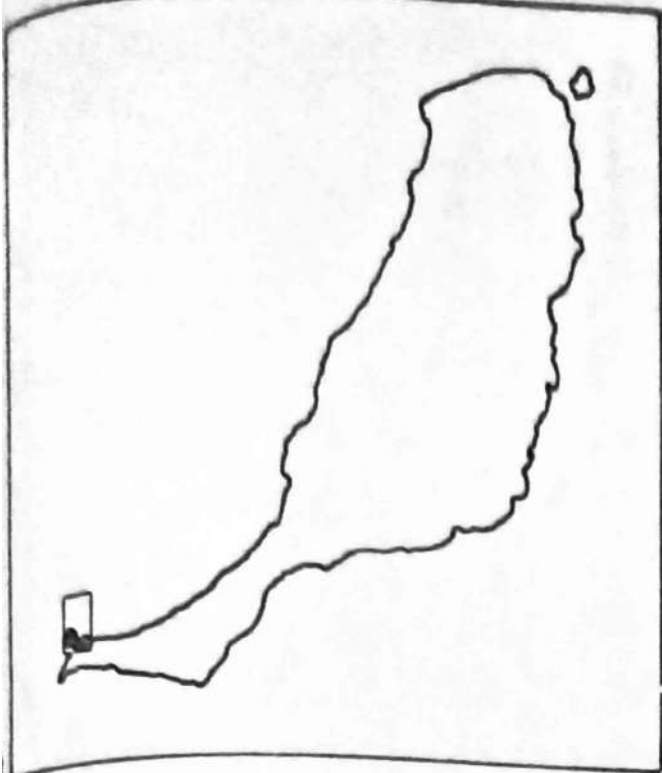
A₁A₃H


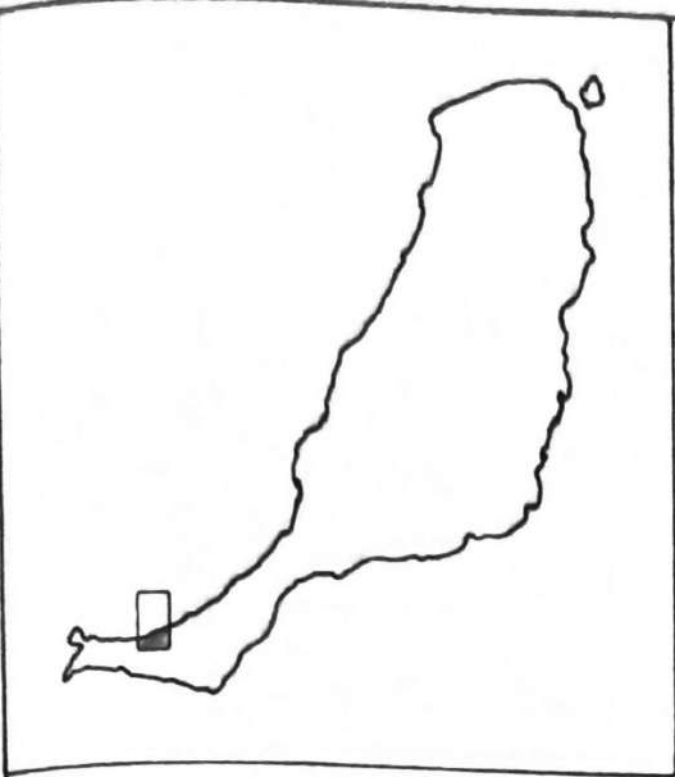


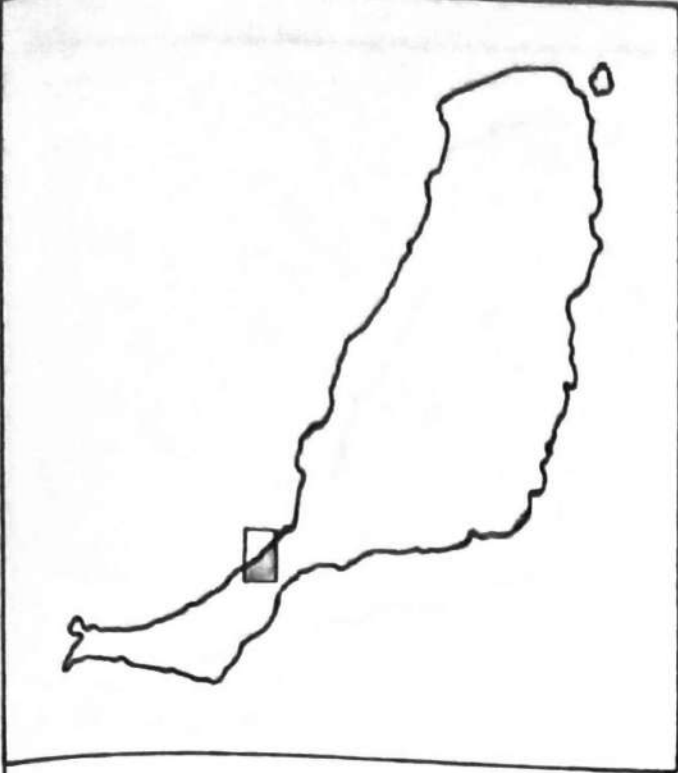
A₁A₃HC_y



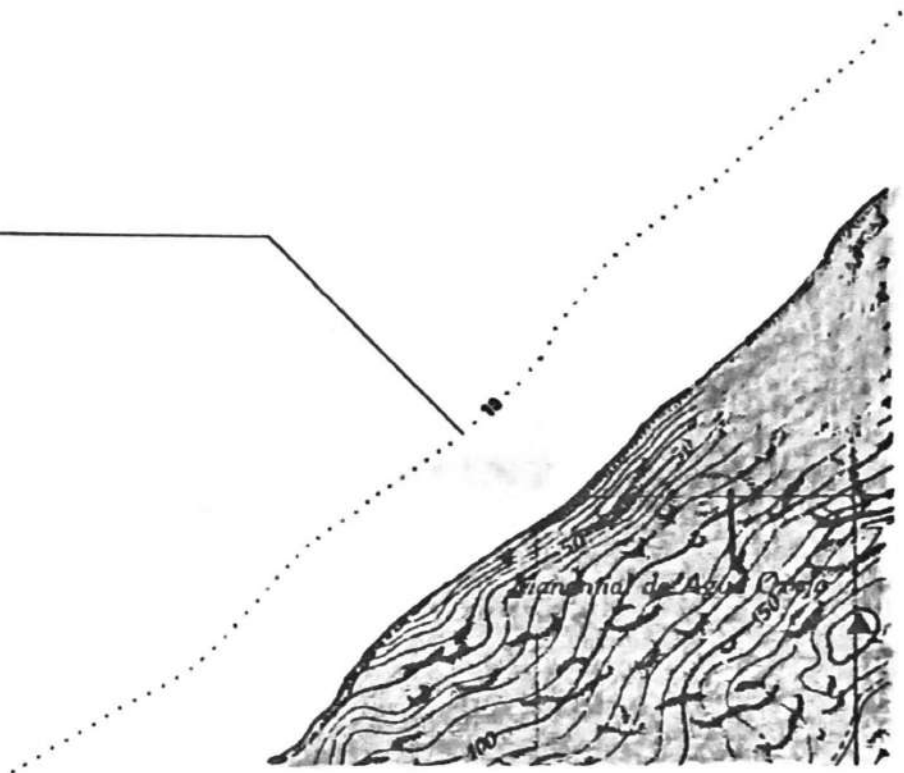
A₁A₃H

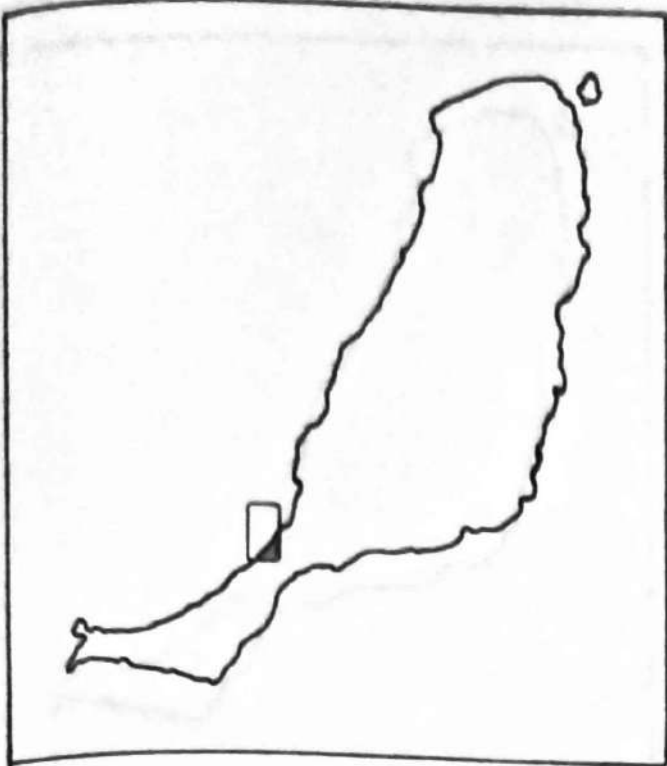




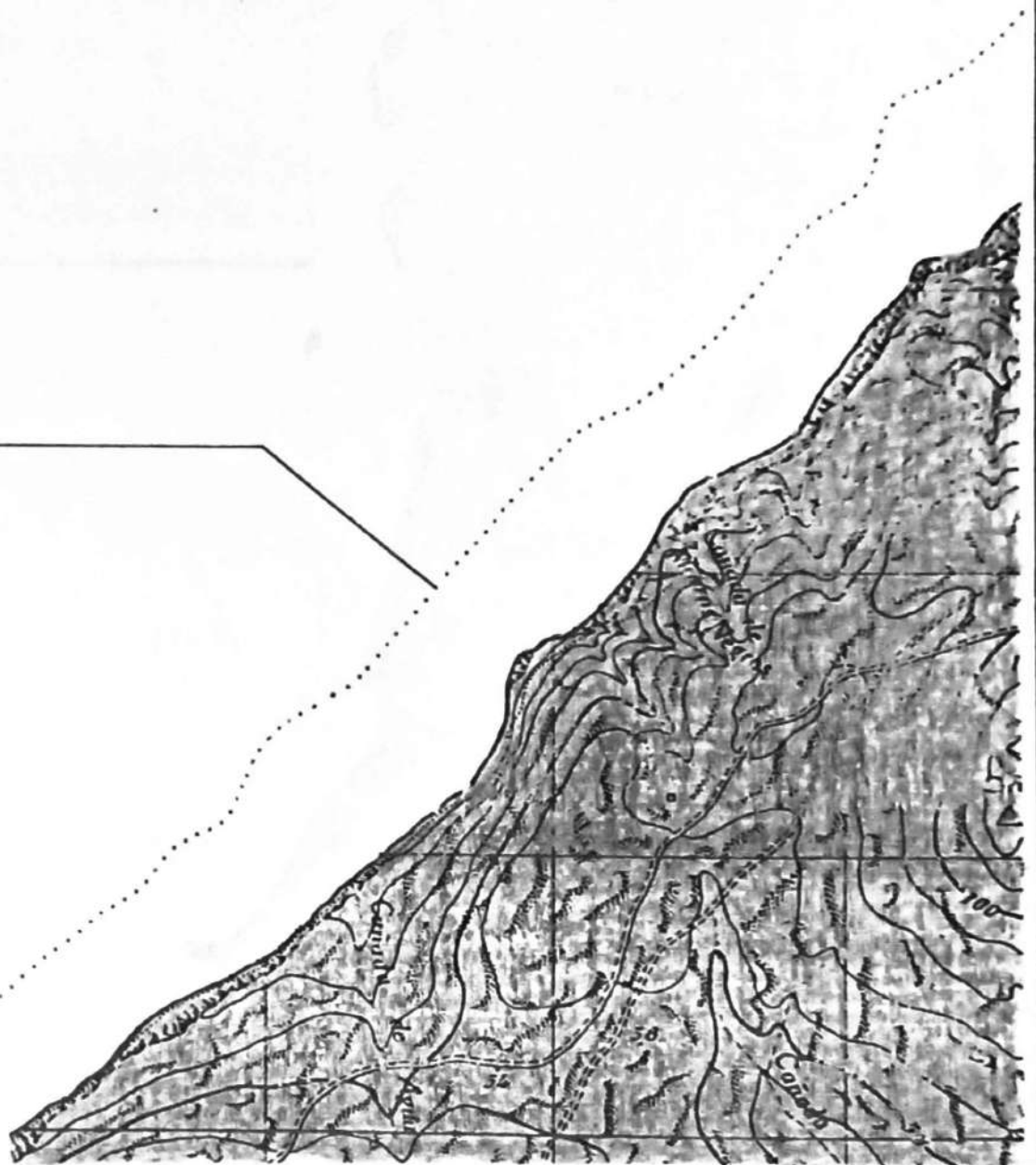


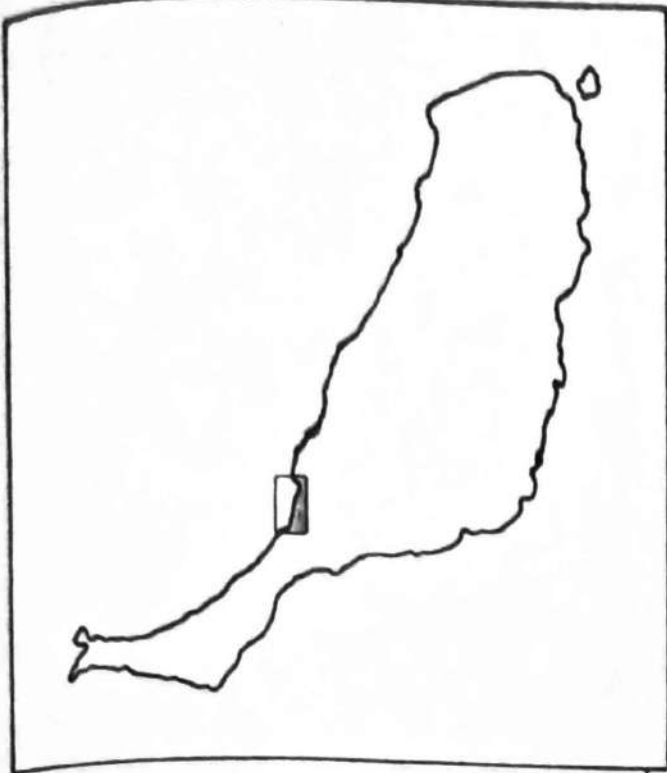
HA₁



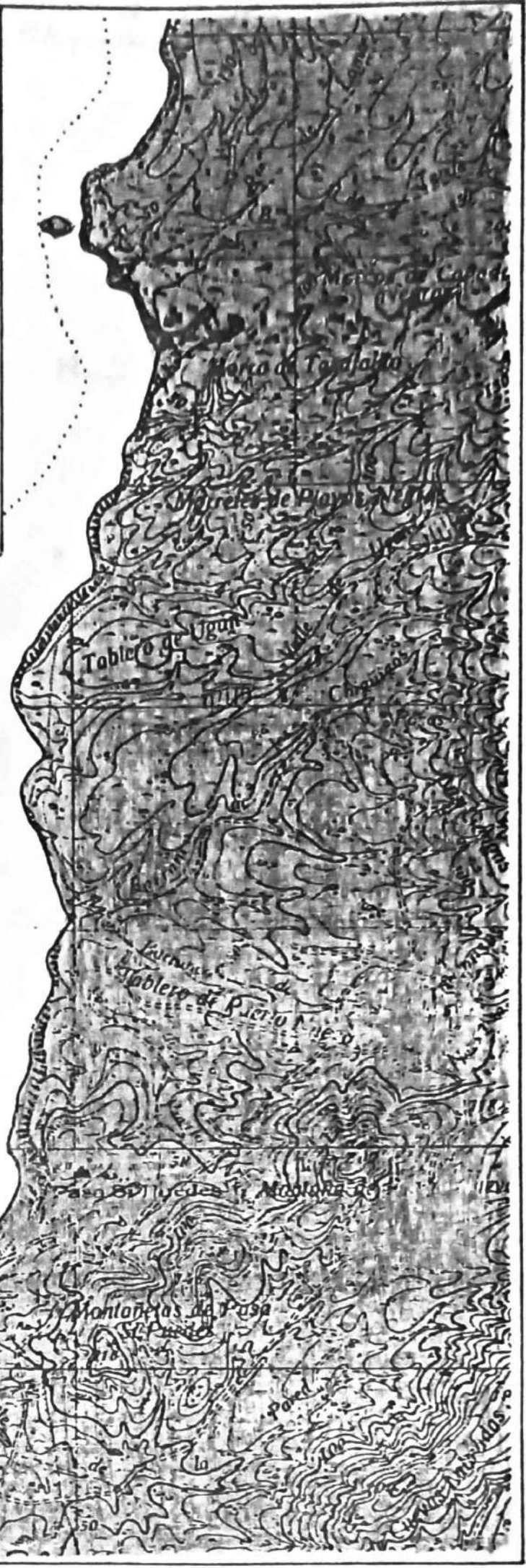


HA₁





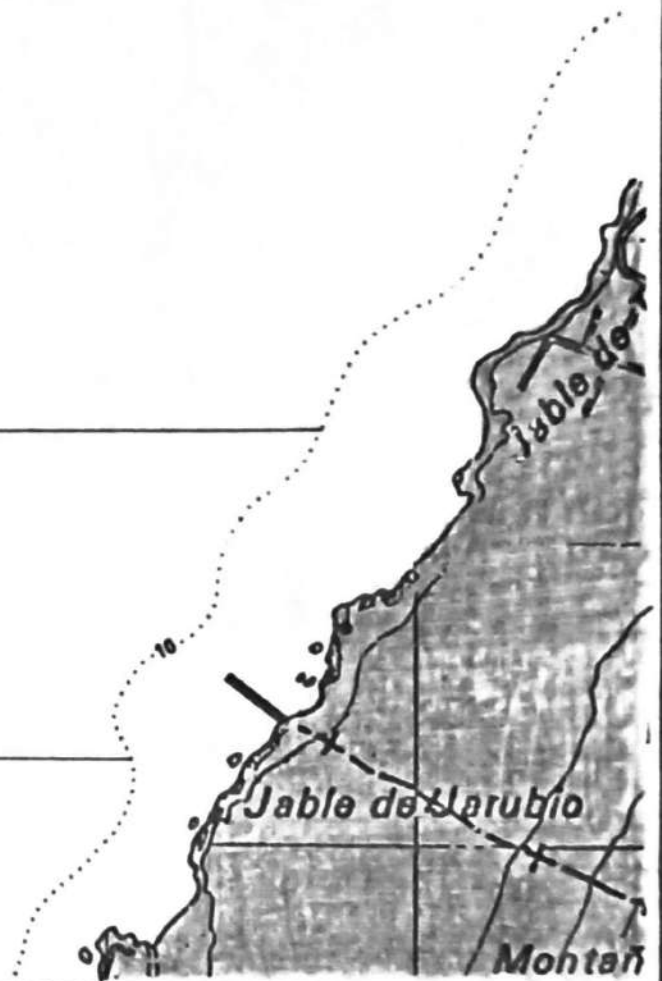
HA₁

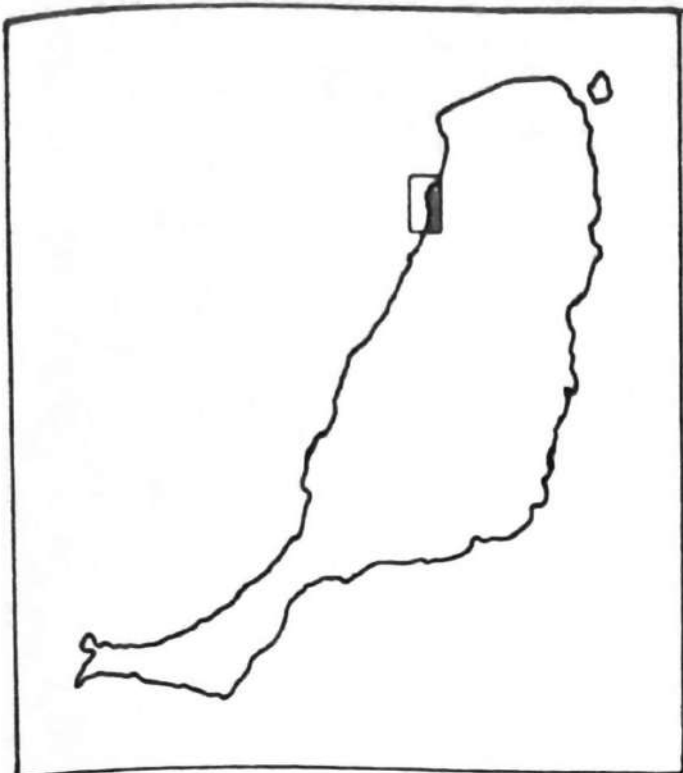




A₁HH

H



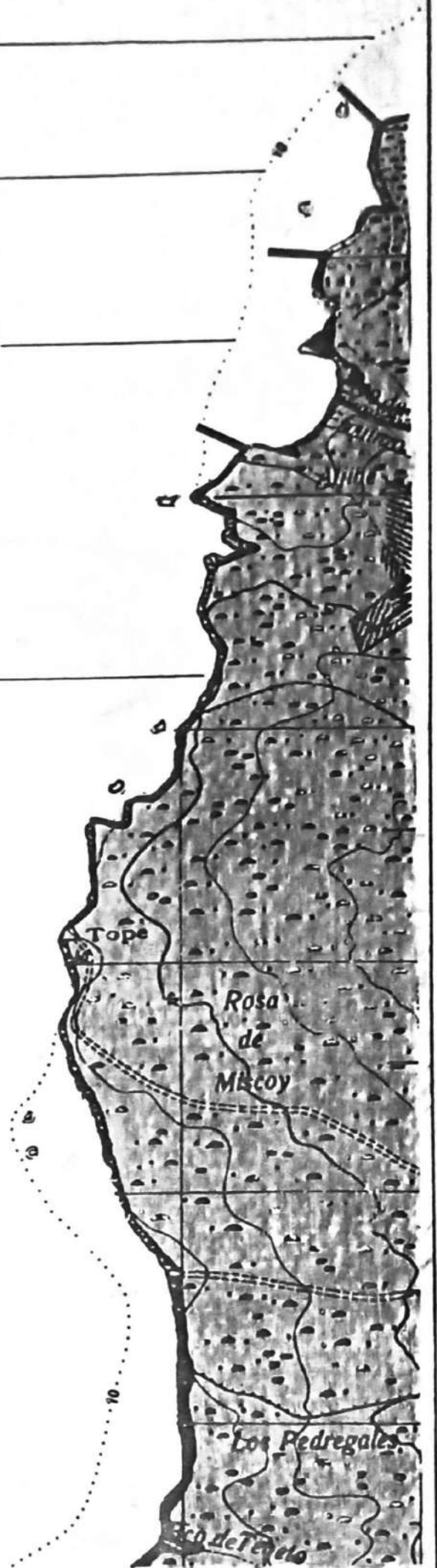


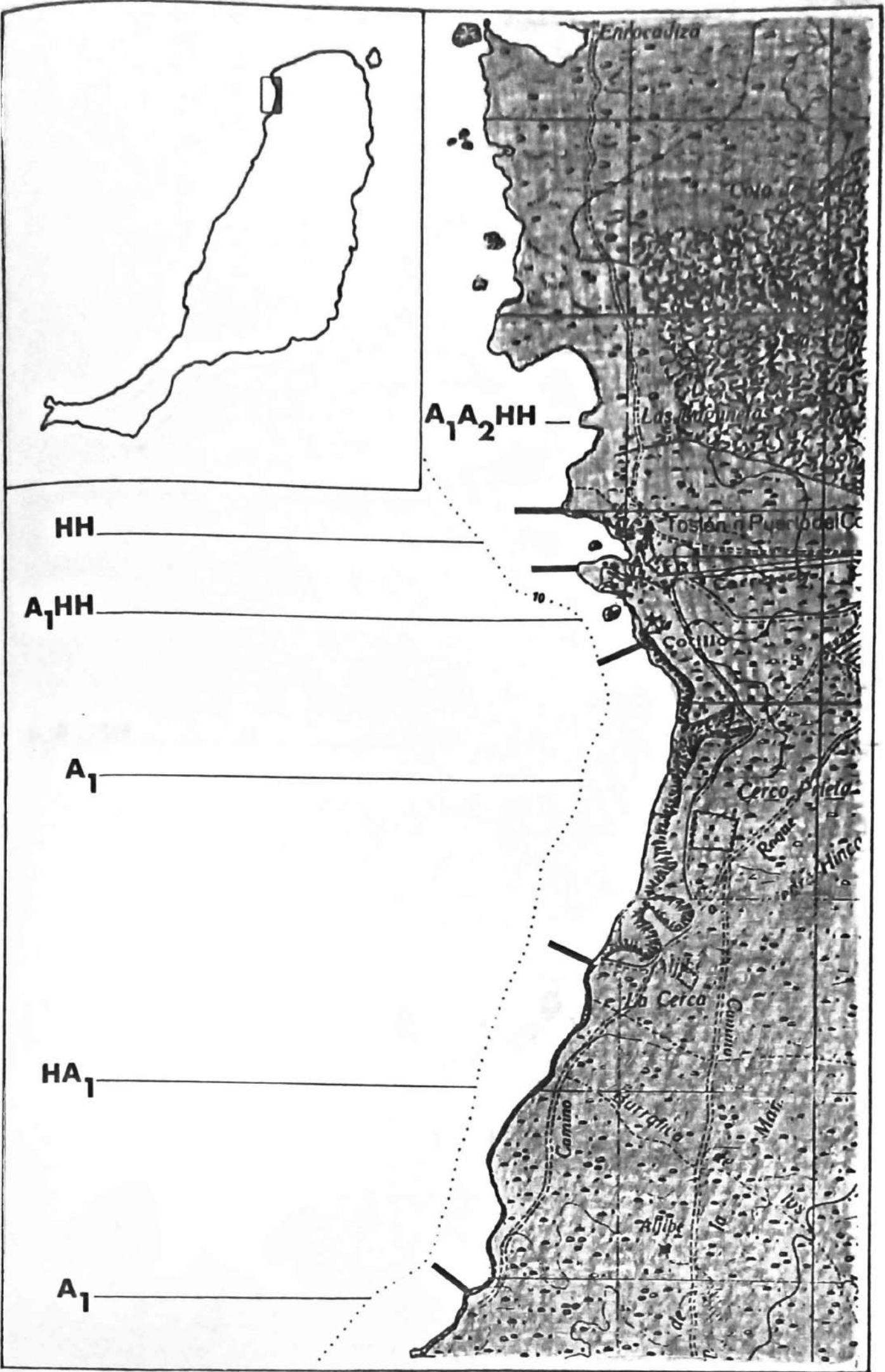
A₁

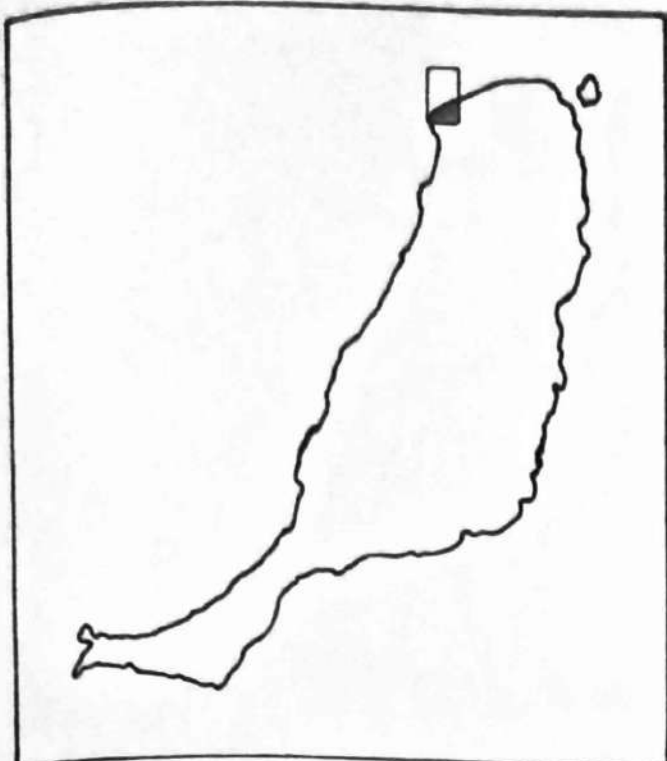
HH

H

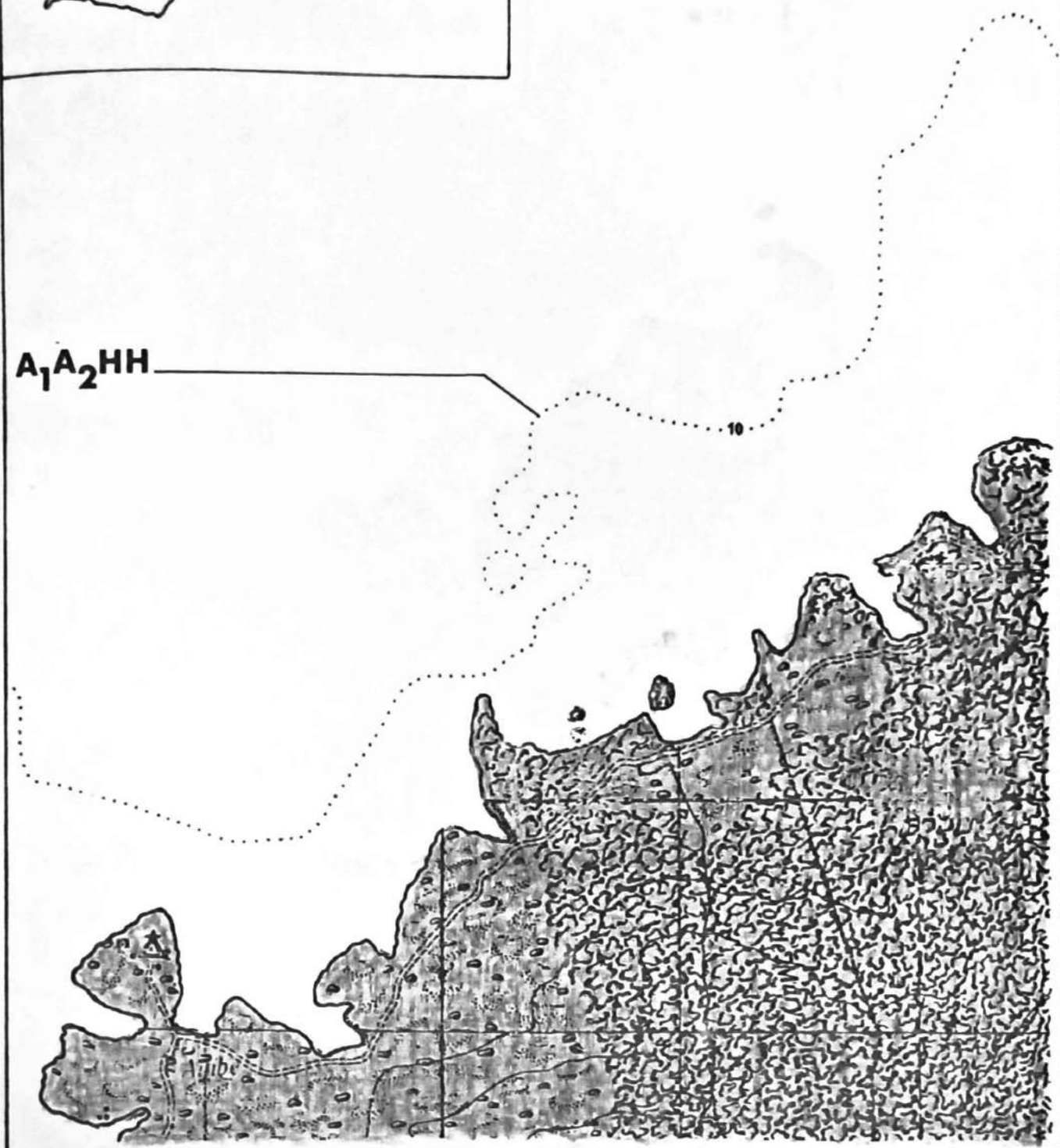
A₁HH

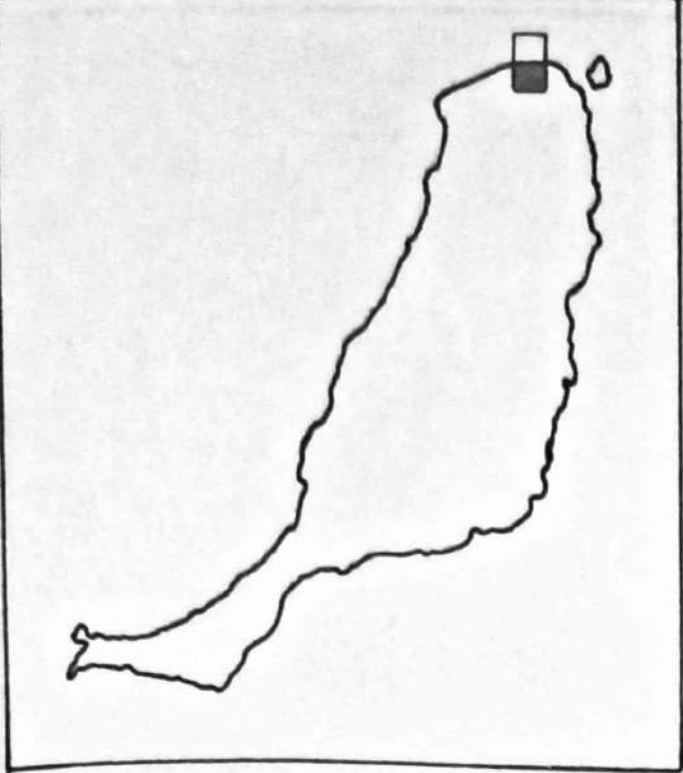






A_1A_2HH





A₁A₂HH



