

117

**CARTOGRAFIA DE LOS CAMPOS  
DE ALGAS Y PRADERAS DE  
FANEROGAMAS MARINAS  
DEL PISO INFRALITORAL DEL  
ARCHIPIELAGO CANARIO.**

**Departamento de Botánica.**

**Facultad de Biología.**

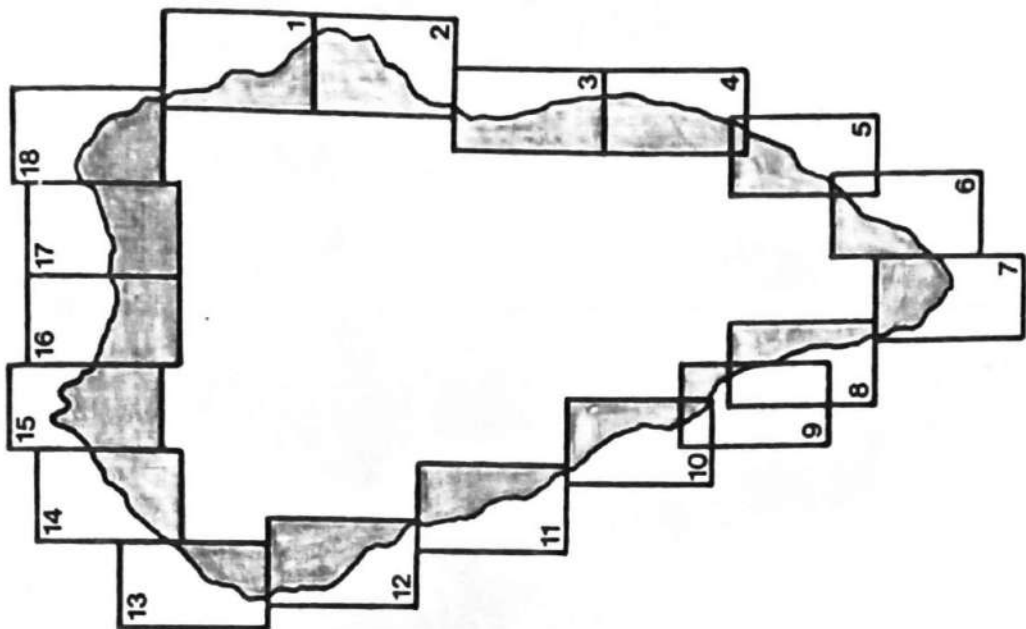
**Universidad de La Laguna.**

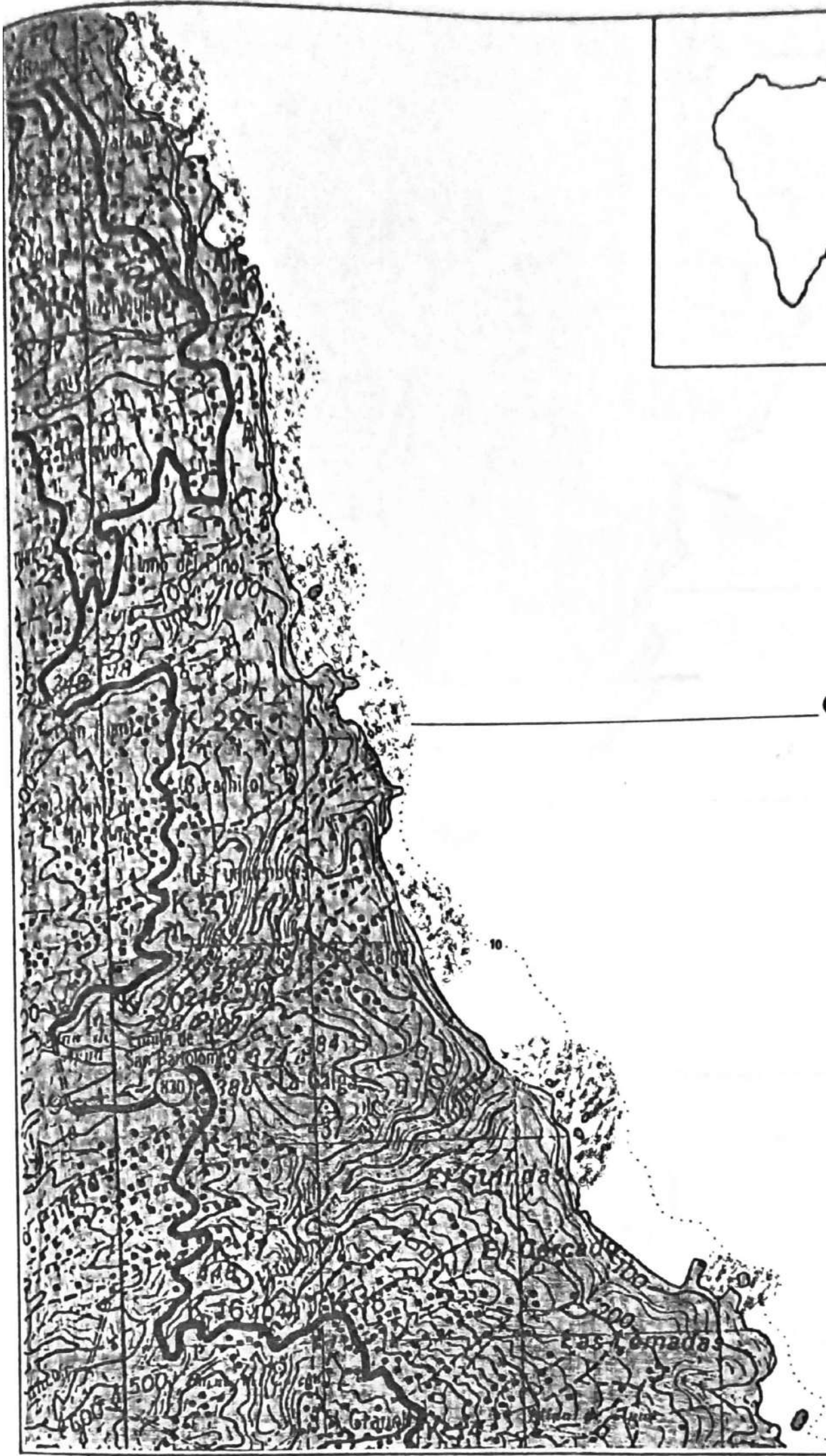
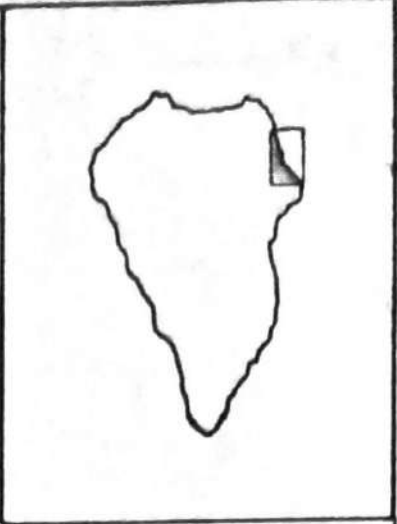
**W. Wildpret de la Torre .**

**M.C. Gil-Rodríguez .**

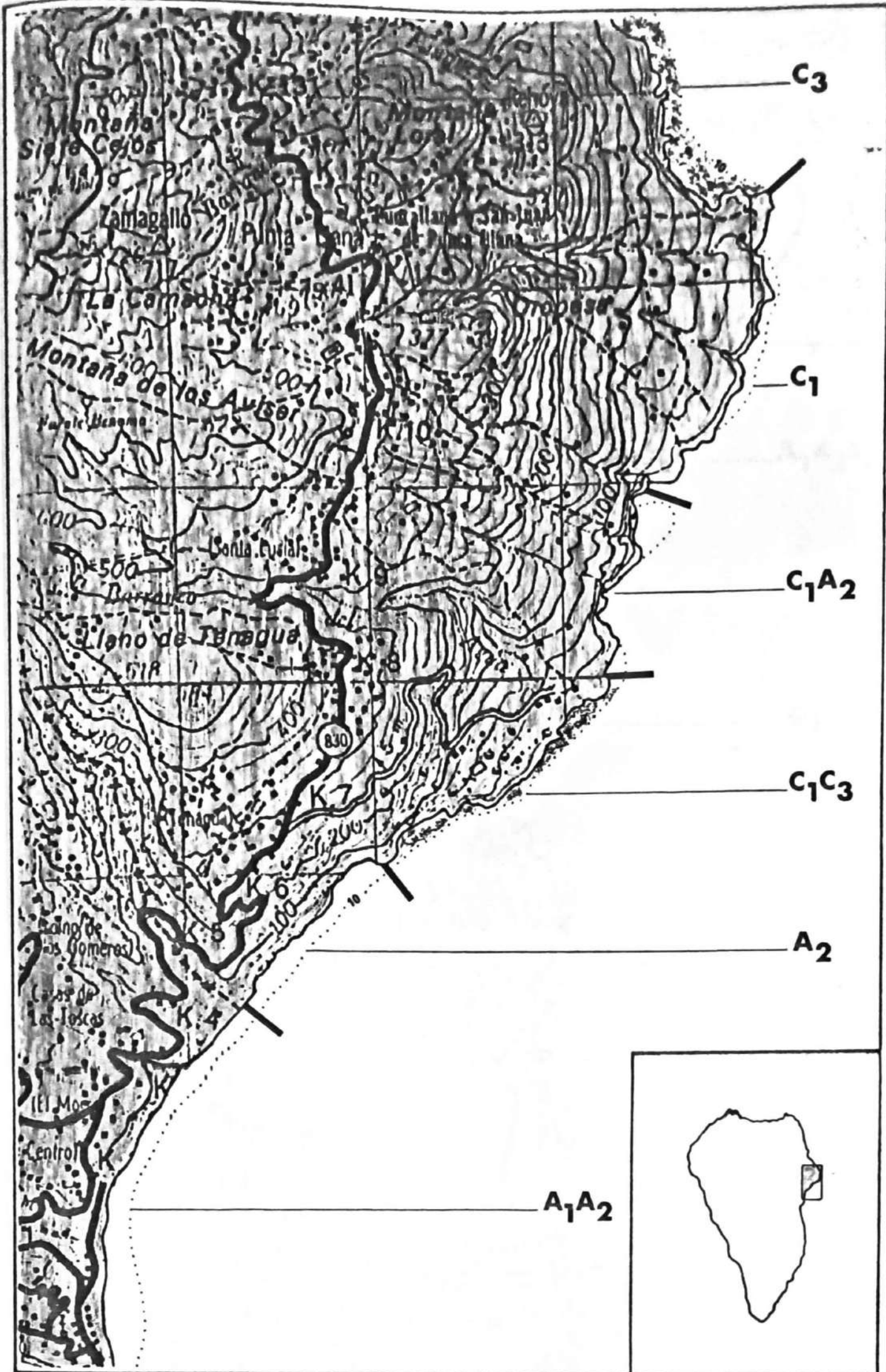
**J. Afonso-Carrillo .**

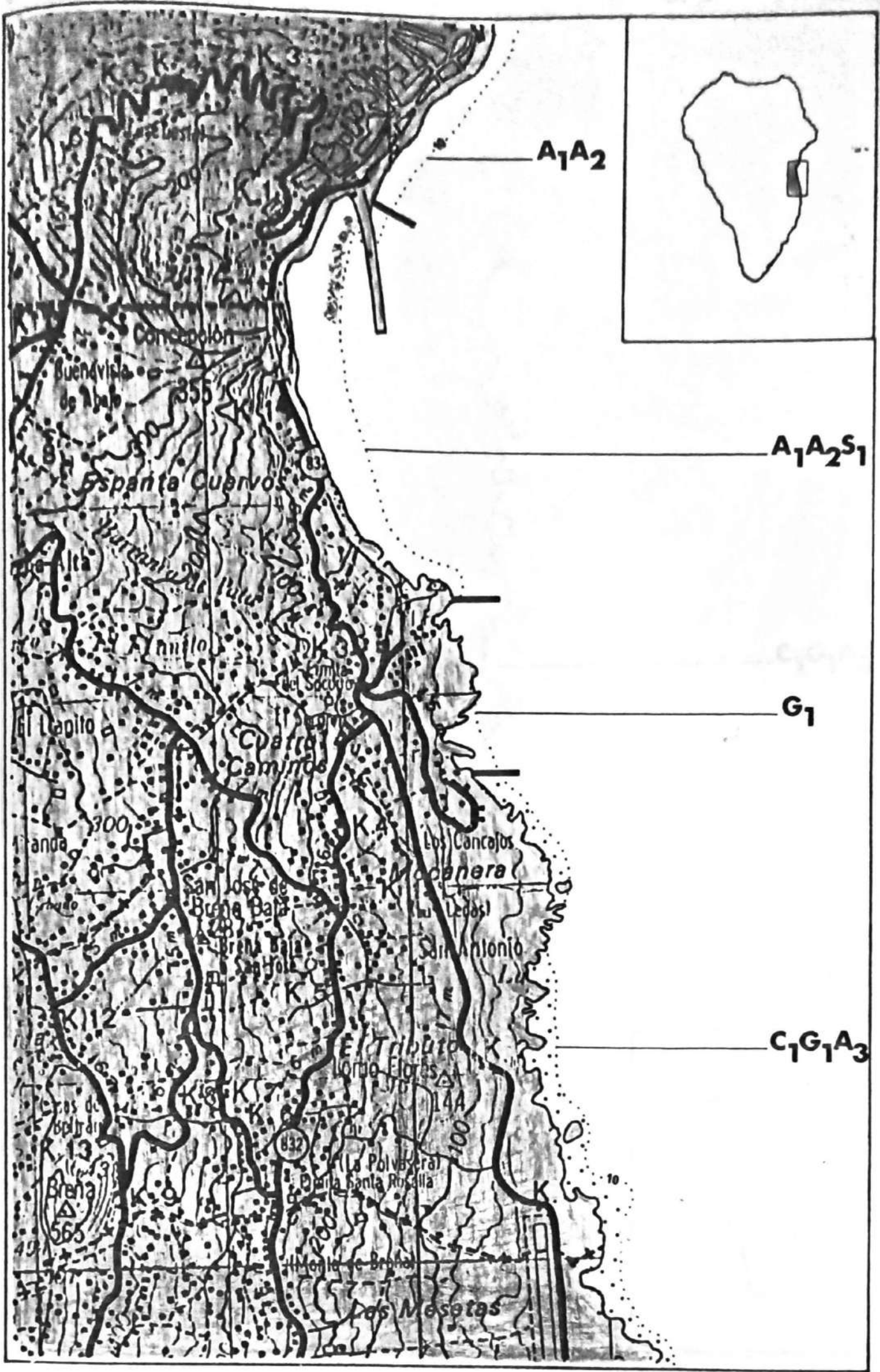
**La Palma**





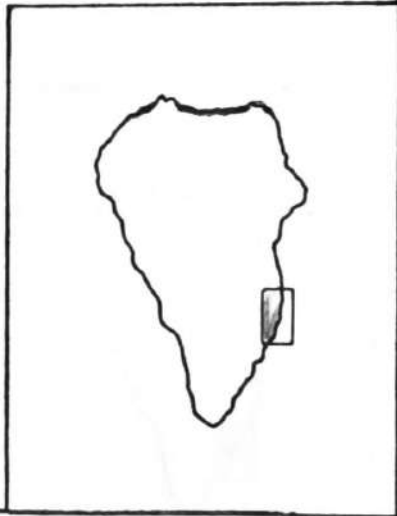
C3





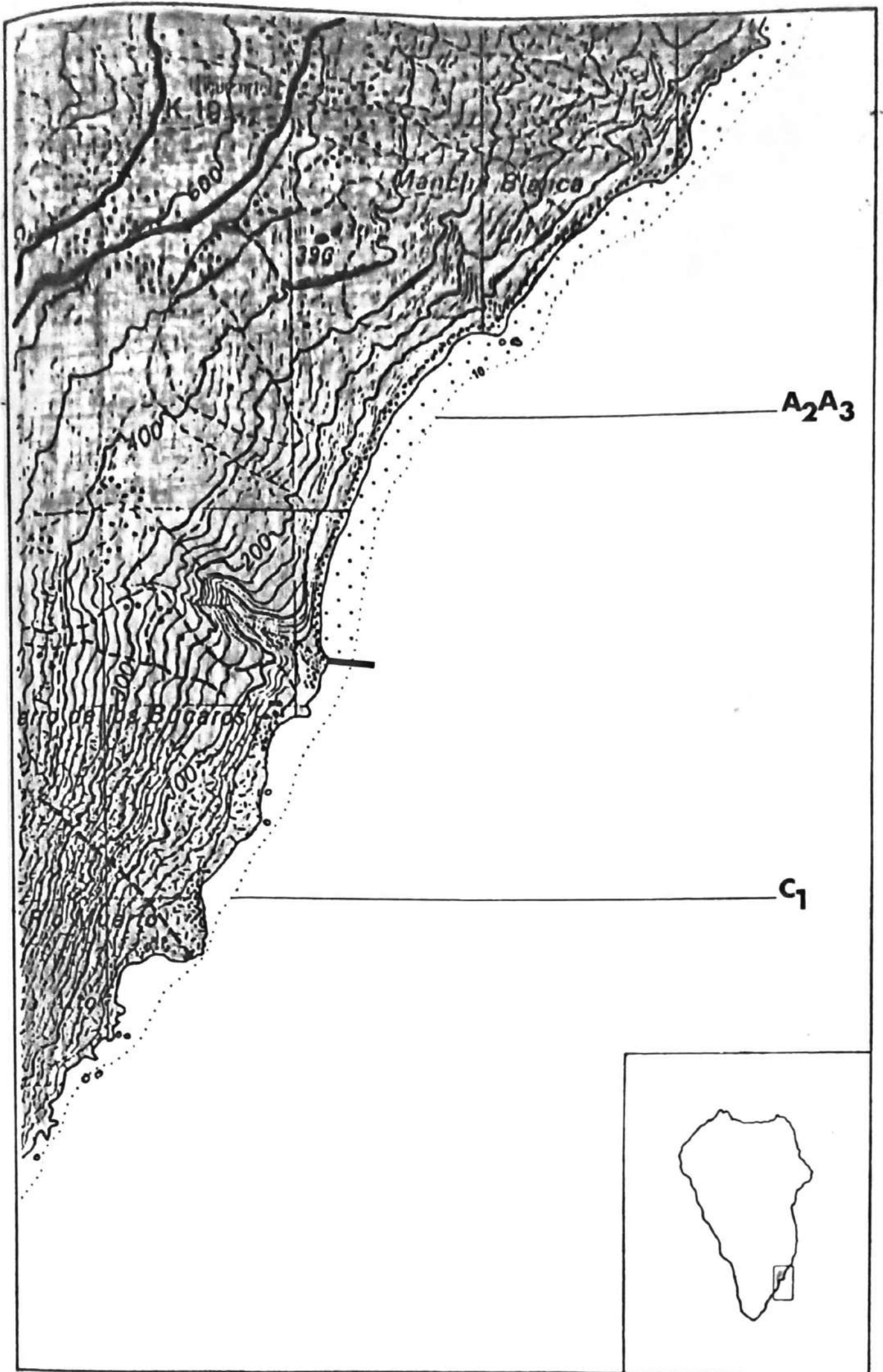


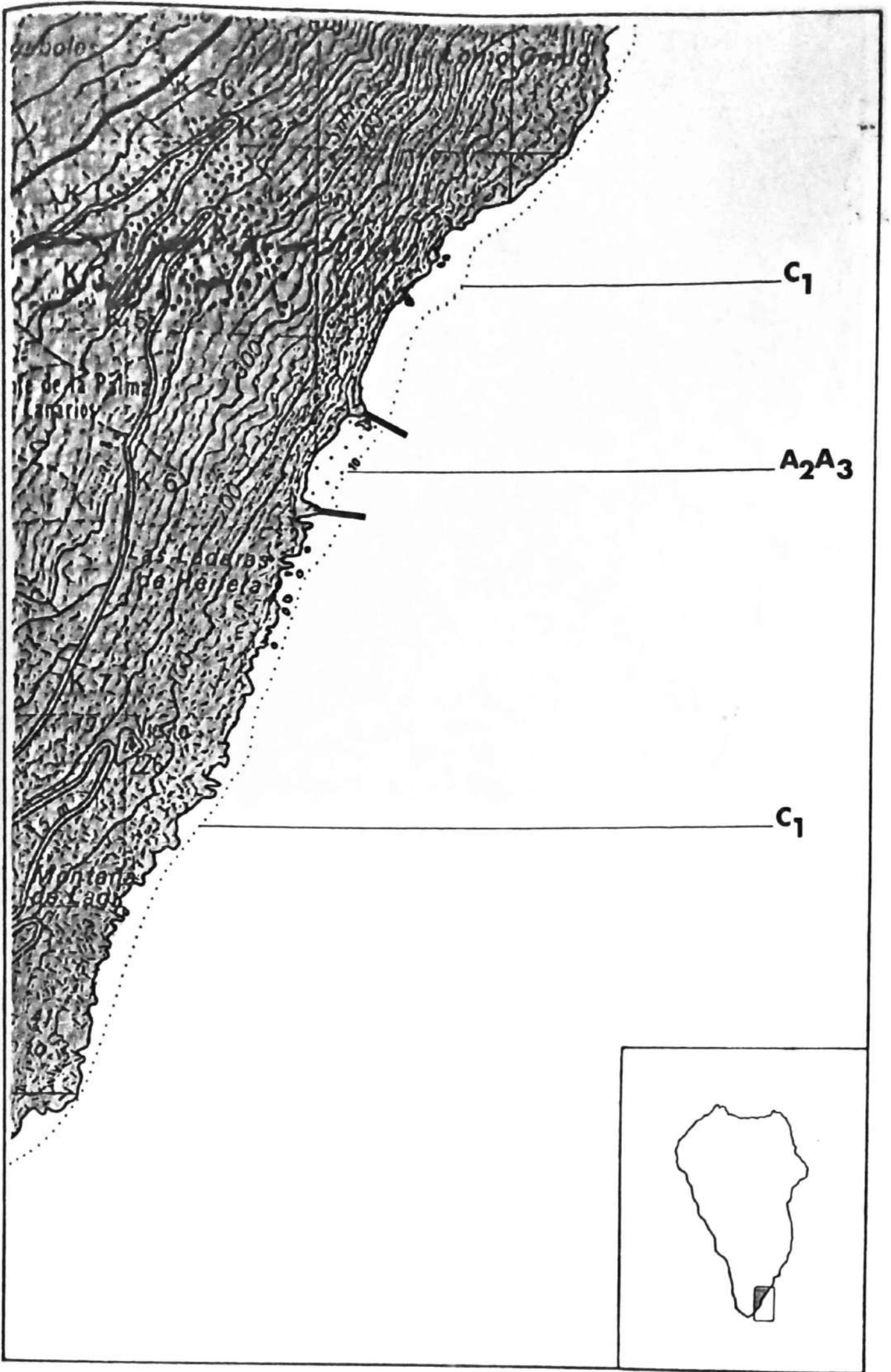
C<sub>1</sub>G<sub>1</sub>A<sub>3</sub>

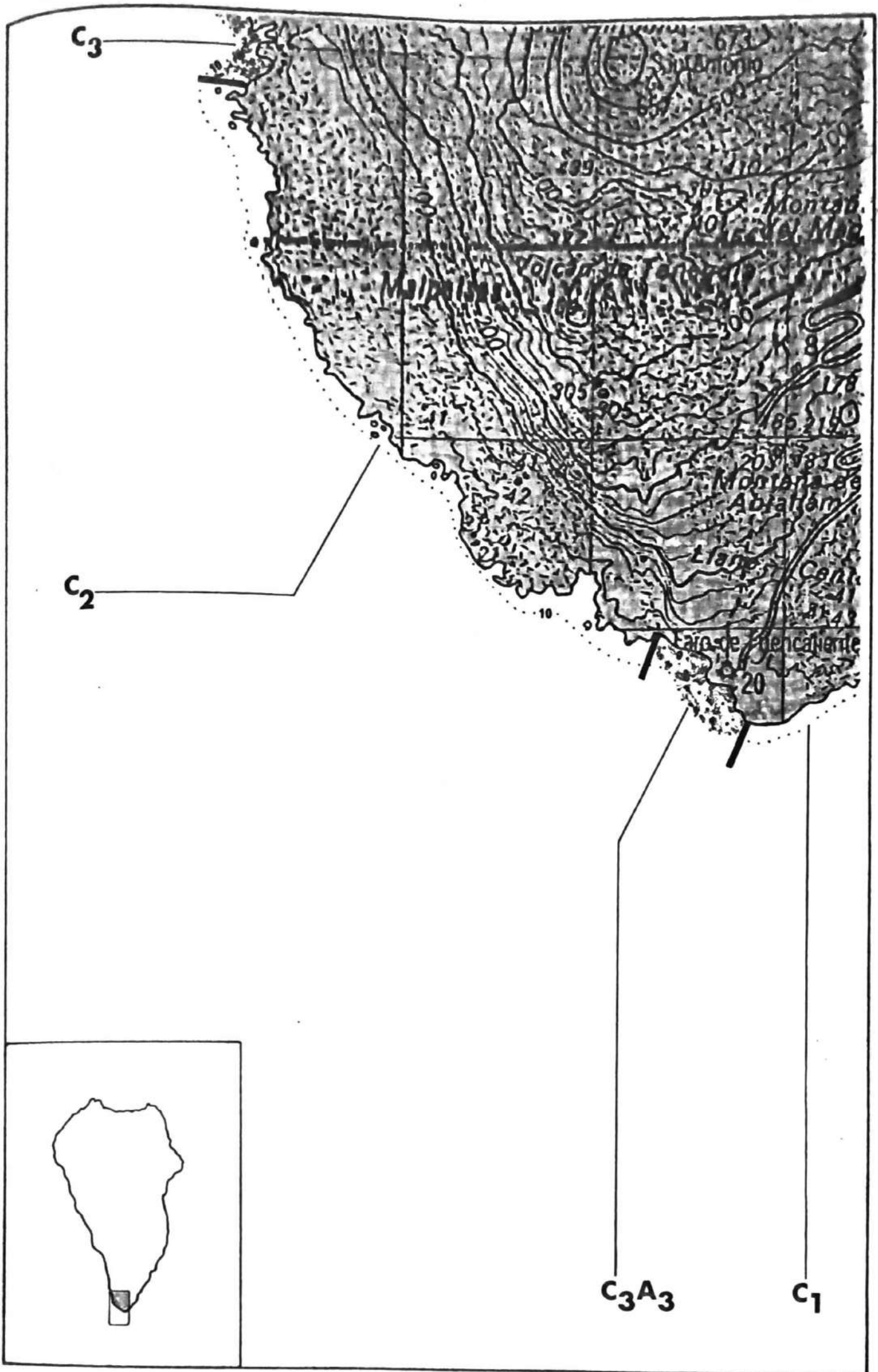


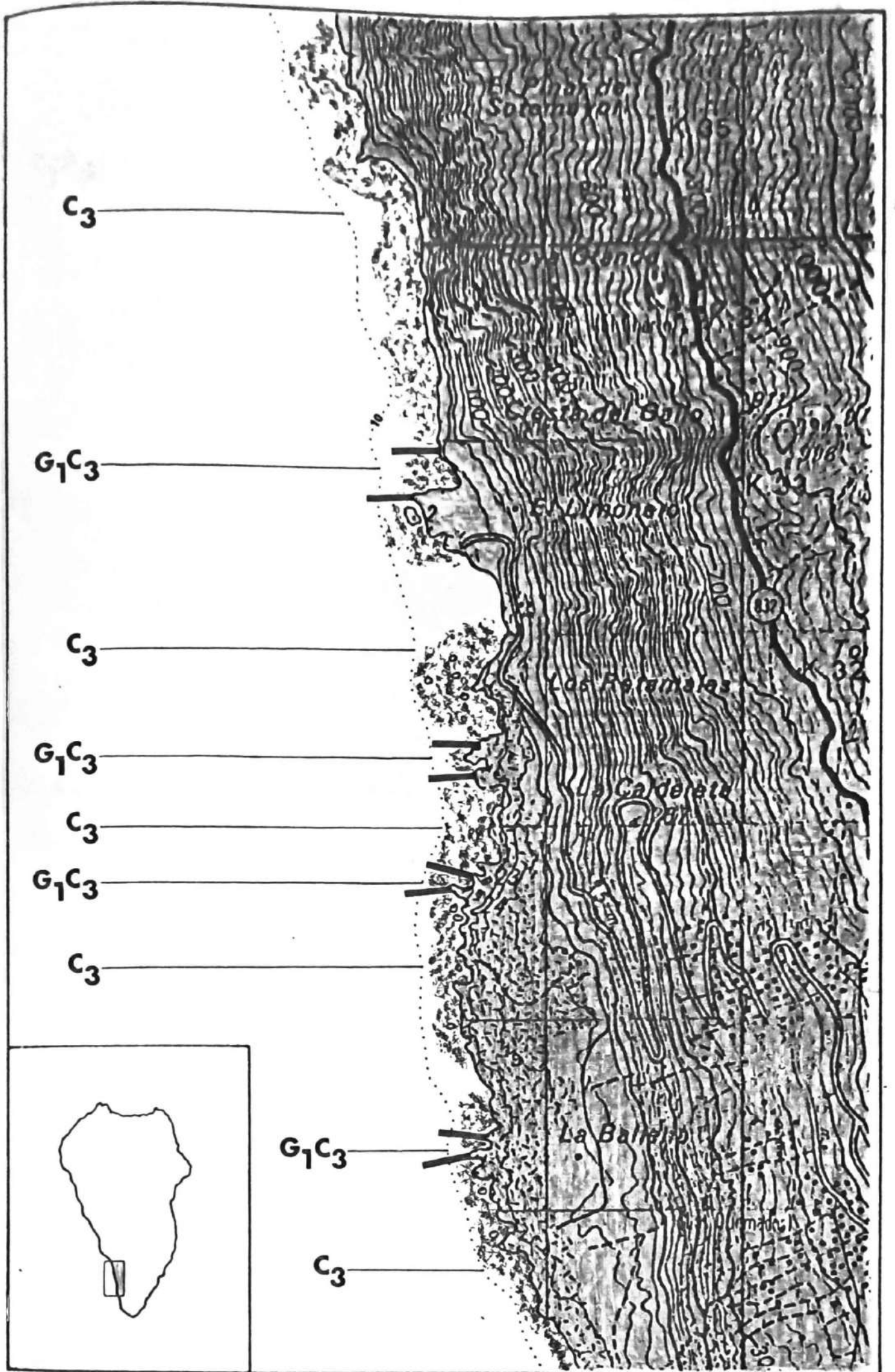
A<sub>2</sub>A<sub>3</sub>







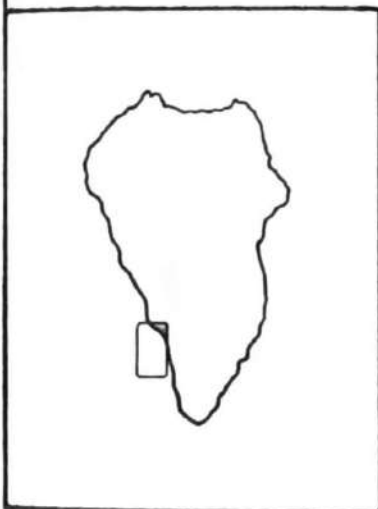


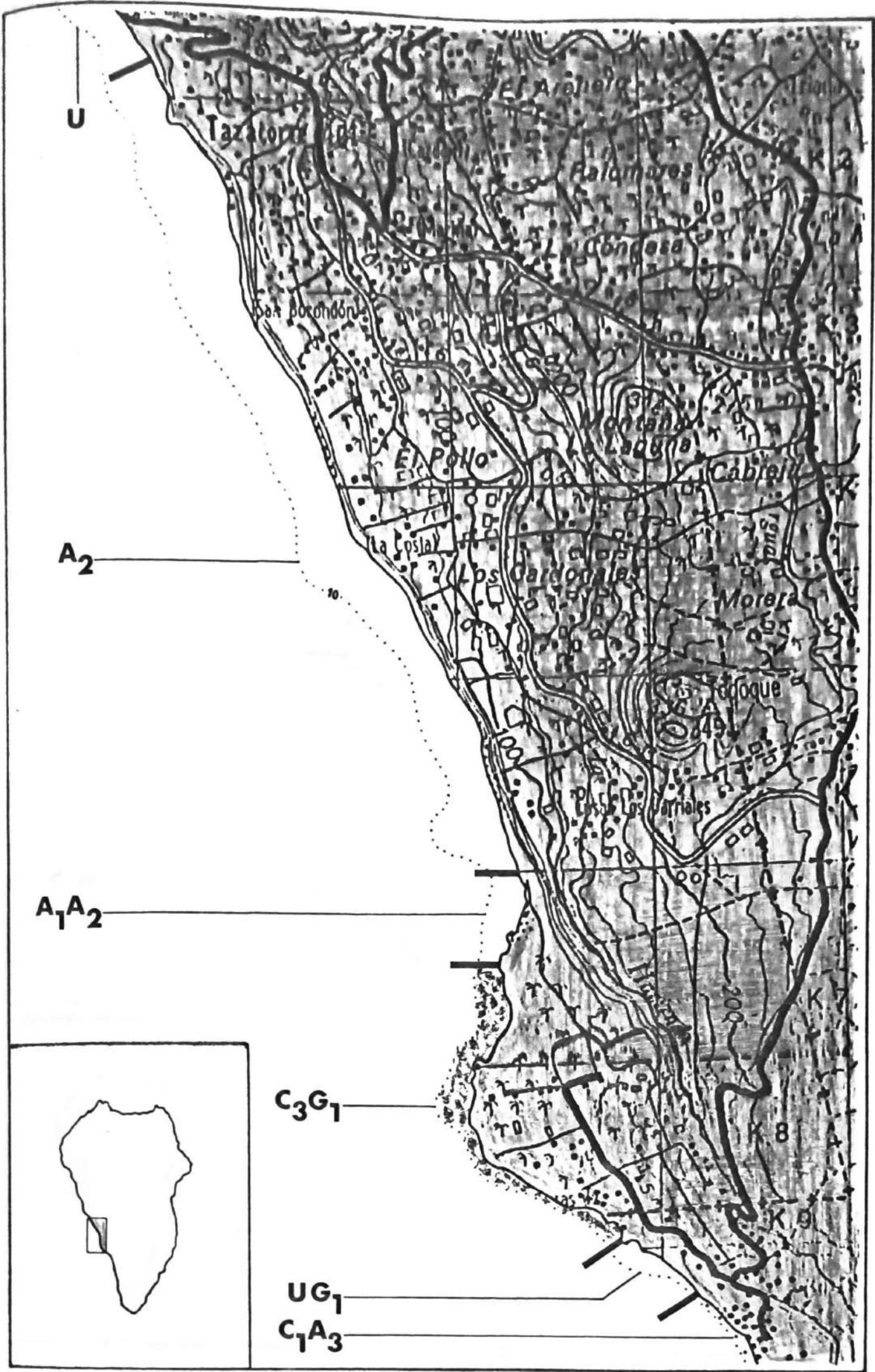


$C_1A_3$

$A_1A_2G_1C_3$

$C_3$





U

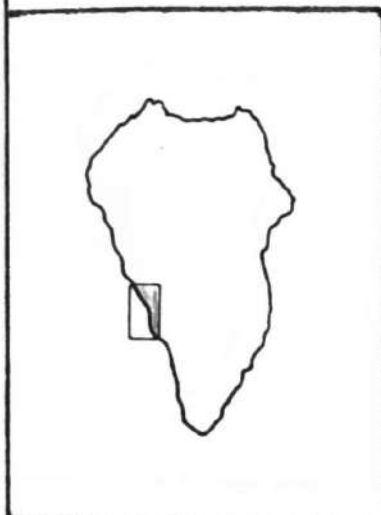
A<sub>2</sub>

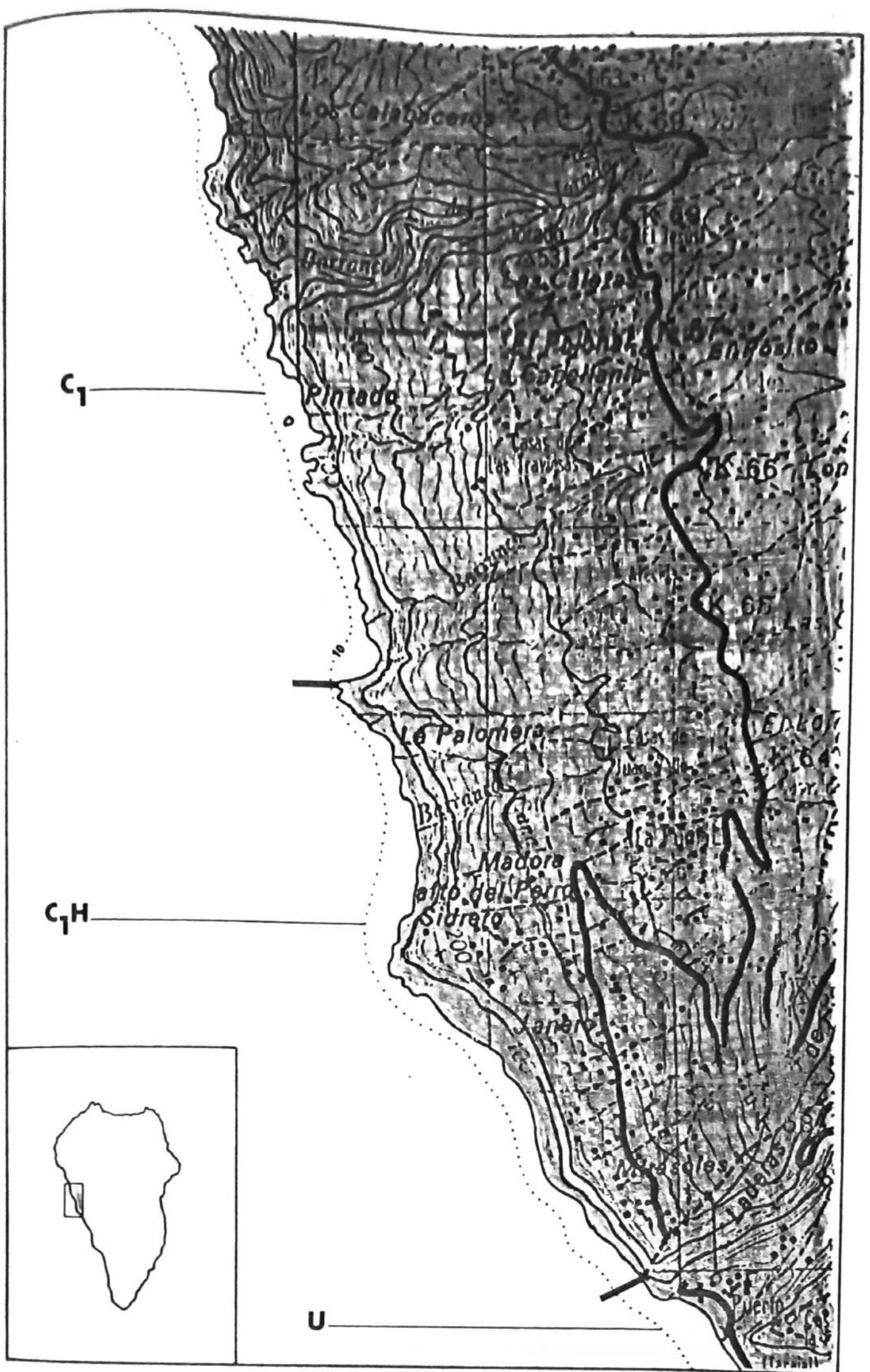
A<sub>1</sub>A<sub>2</sub>

C<sub>3</sub>G<sub>1</sub>

UG<sub>1</sub>

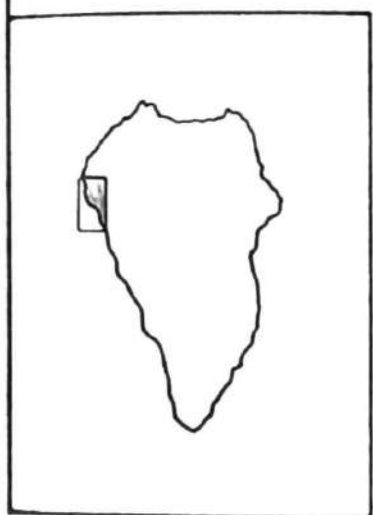
C<sub>1</sub>A<sub>3</sub>



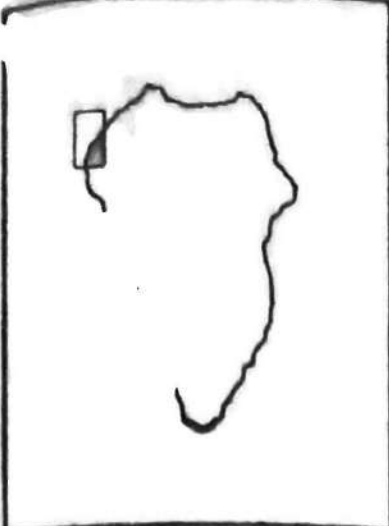




C1







C<sub>1</sub>H

C<sub>3</sub>

C<sub>1</sub>

C<sub>3</sub>

C<sub>1</sub>





C<sub>1</sub>


C<sub>1</sub>H



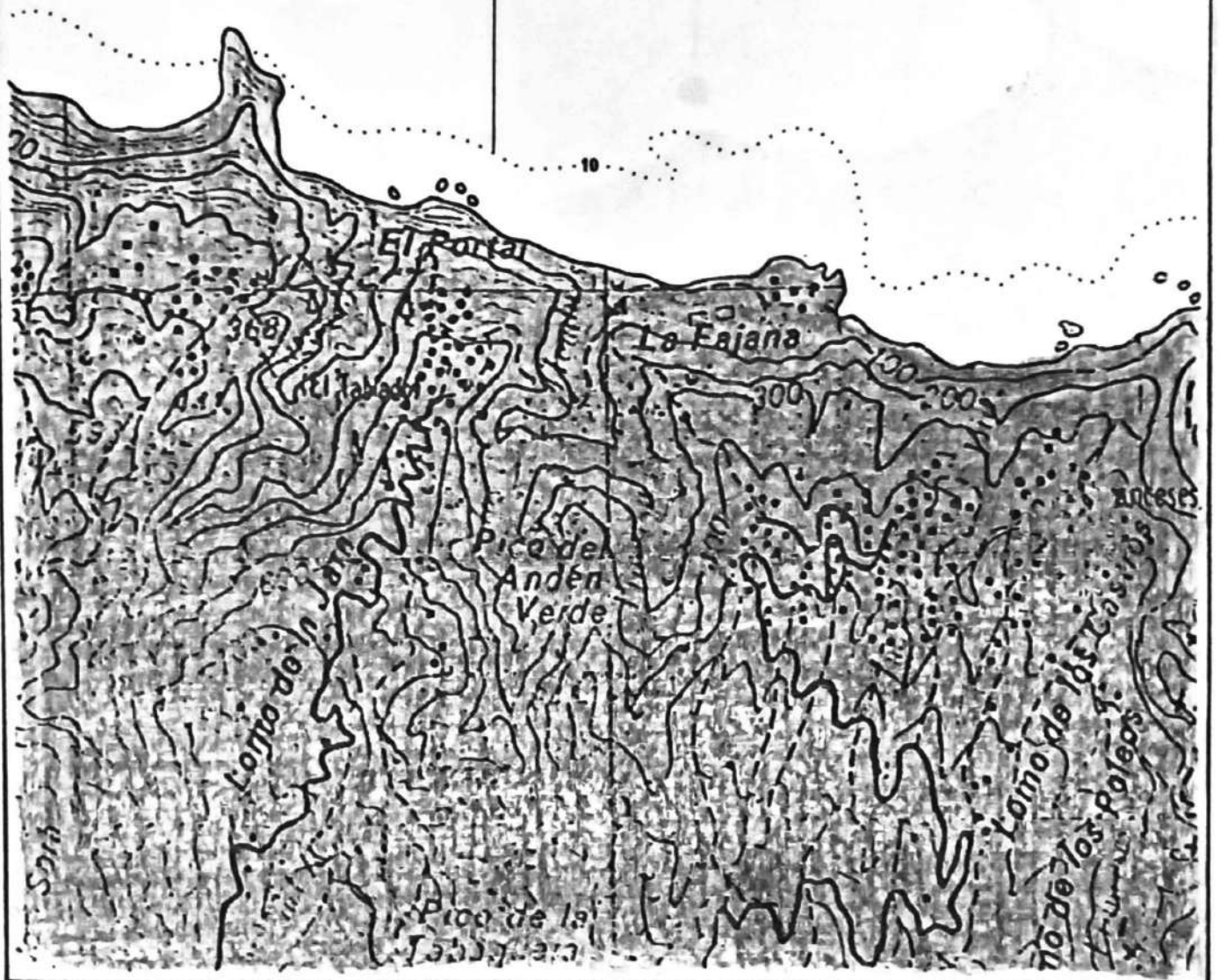
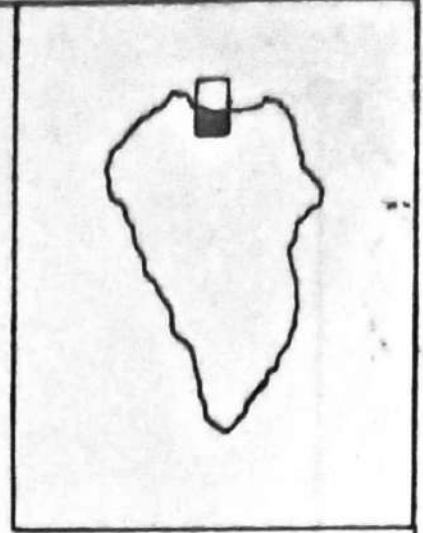


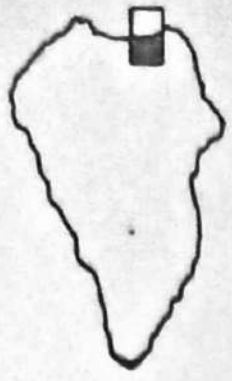
C<sub>1</sub>

C<sub>2</sub>



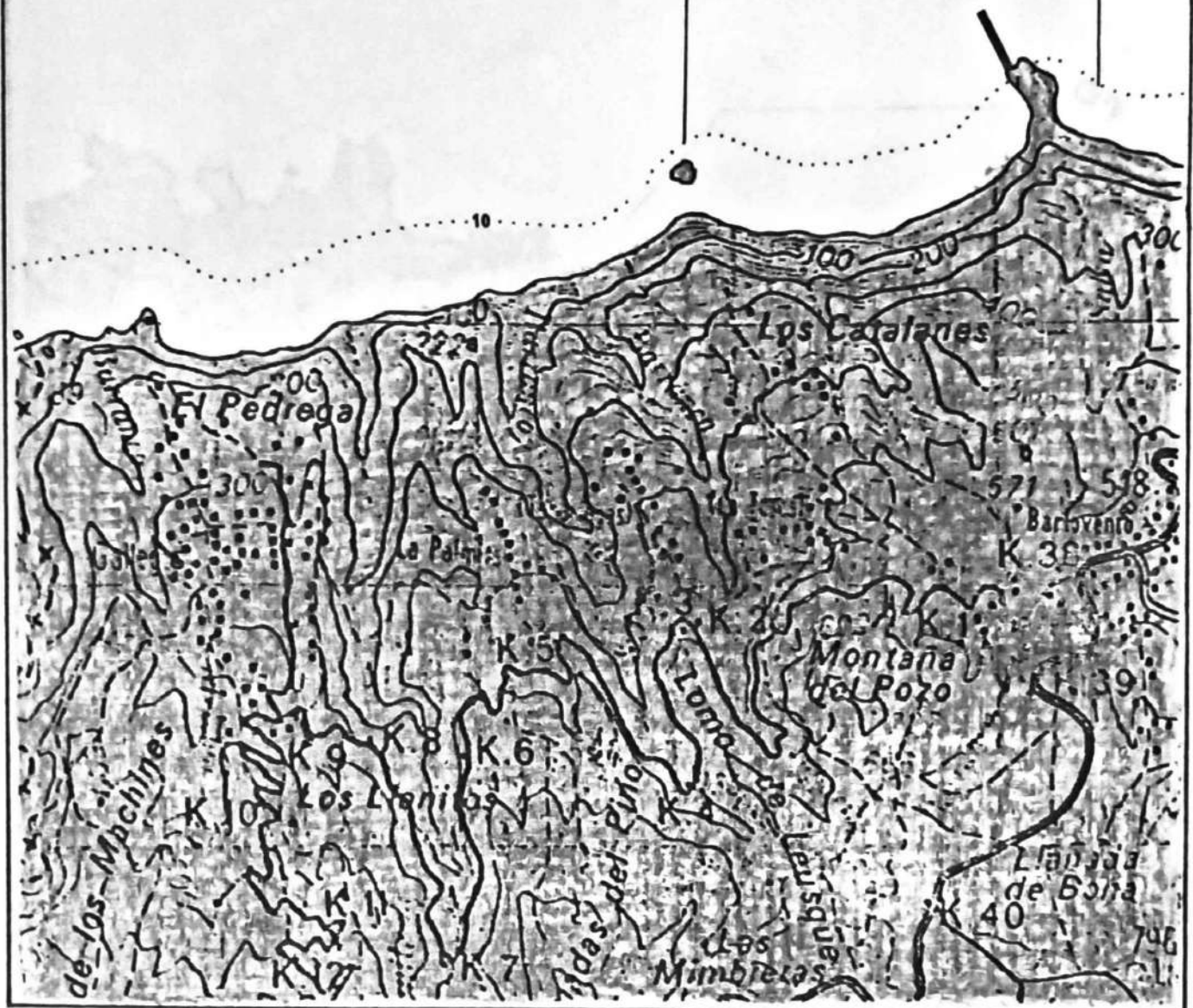
C<sub>2</sub>





C<sub>2</sub>

G<sub>2</sub>



de los Mchines

El Pedregal

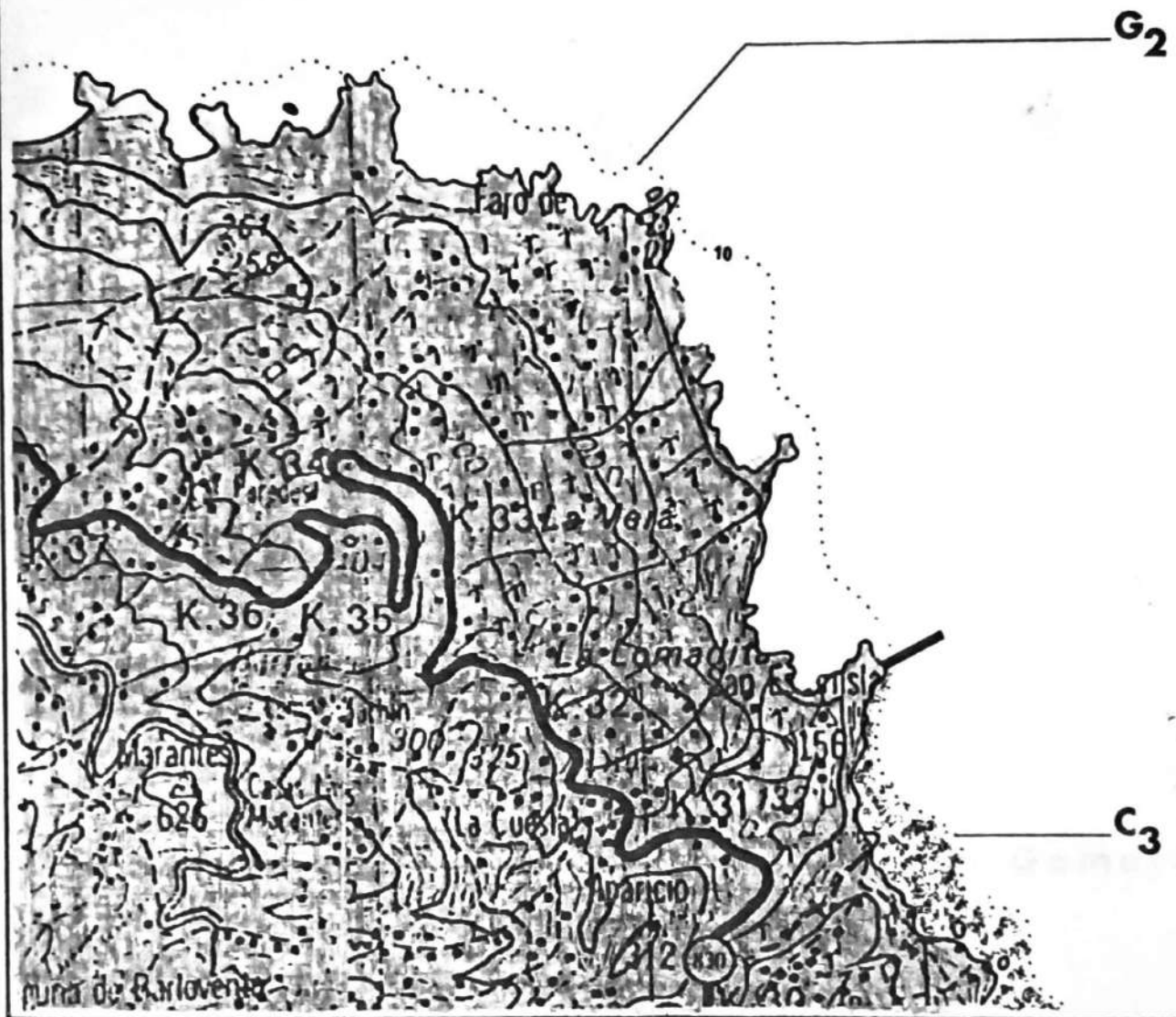
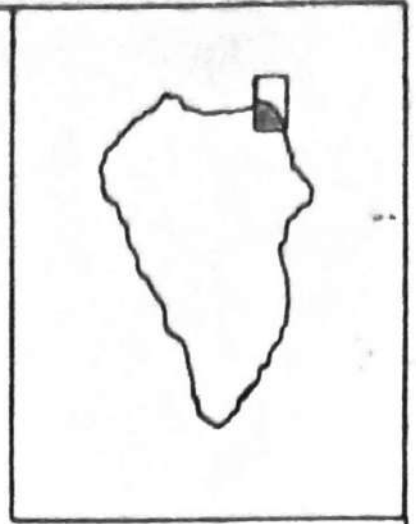
Los Catalanes

Montaña del Pozo

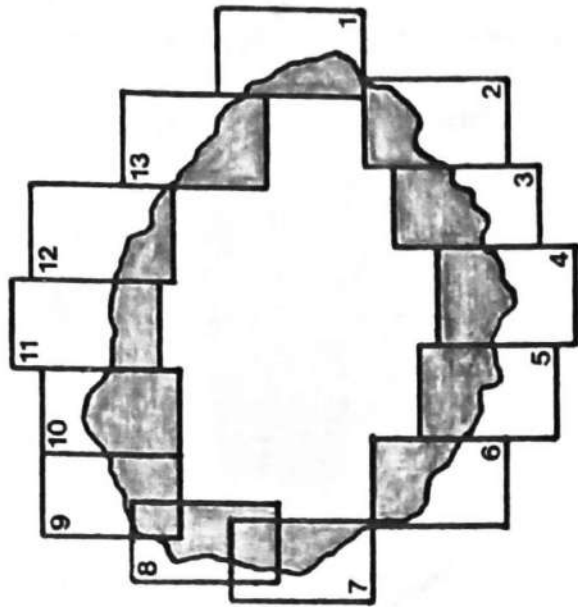
Llanura de Baha

Las Mimbres

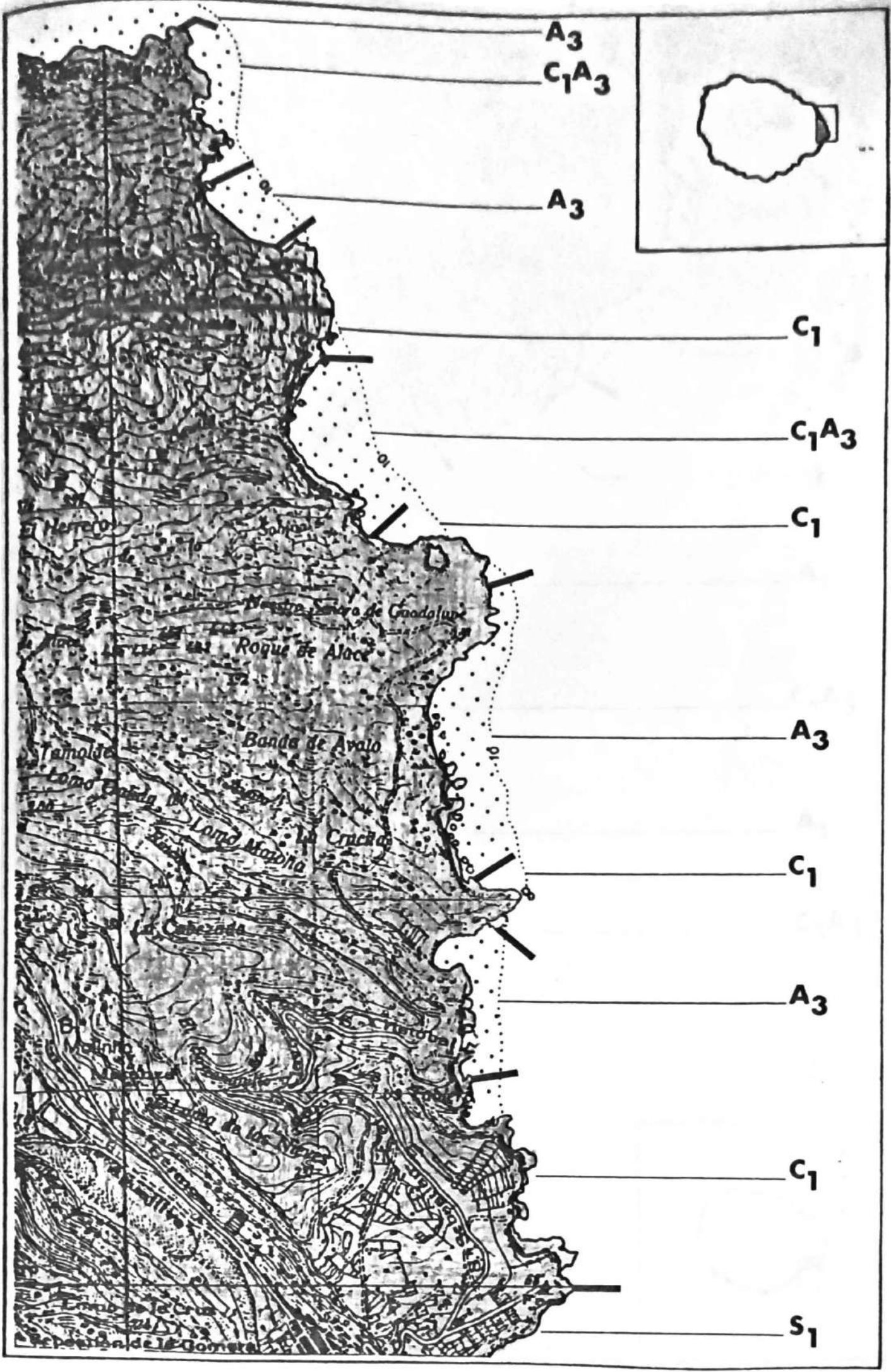
Las Mimbres

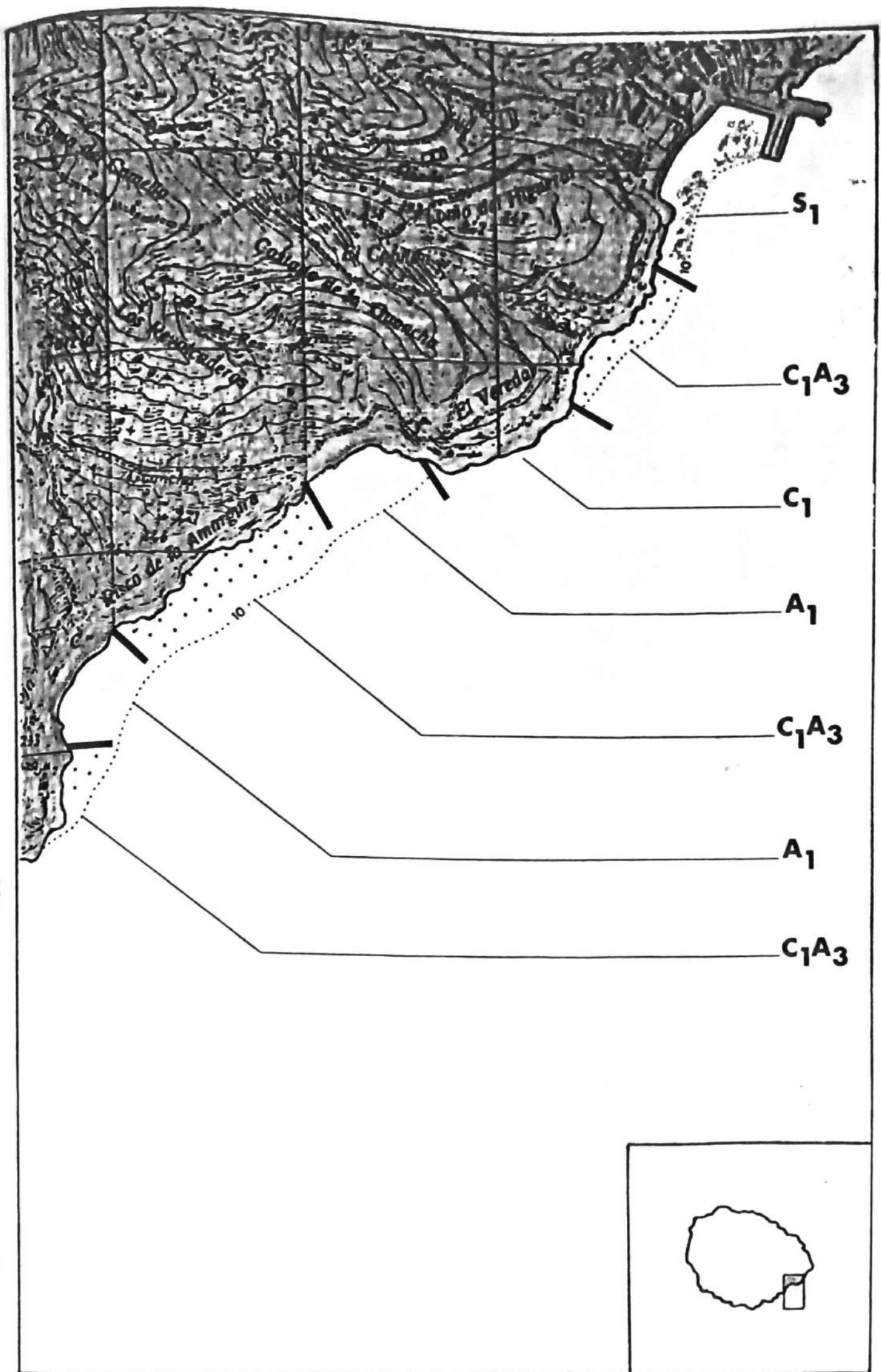


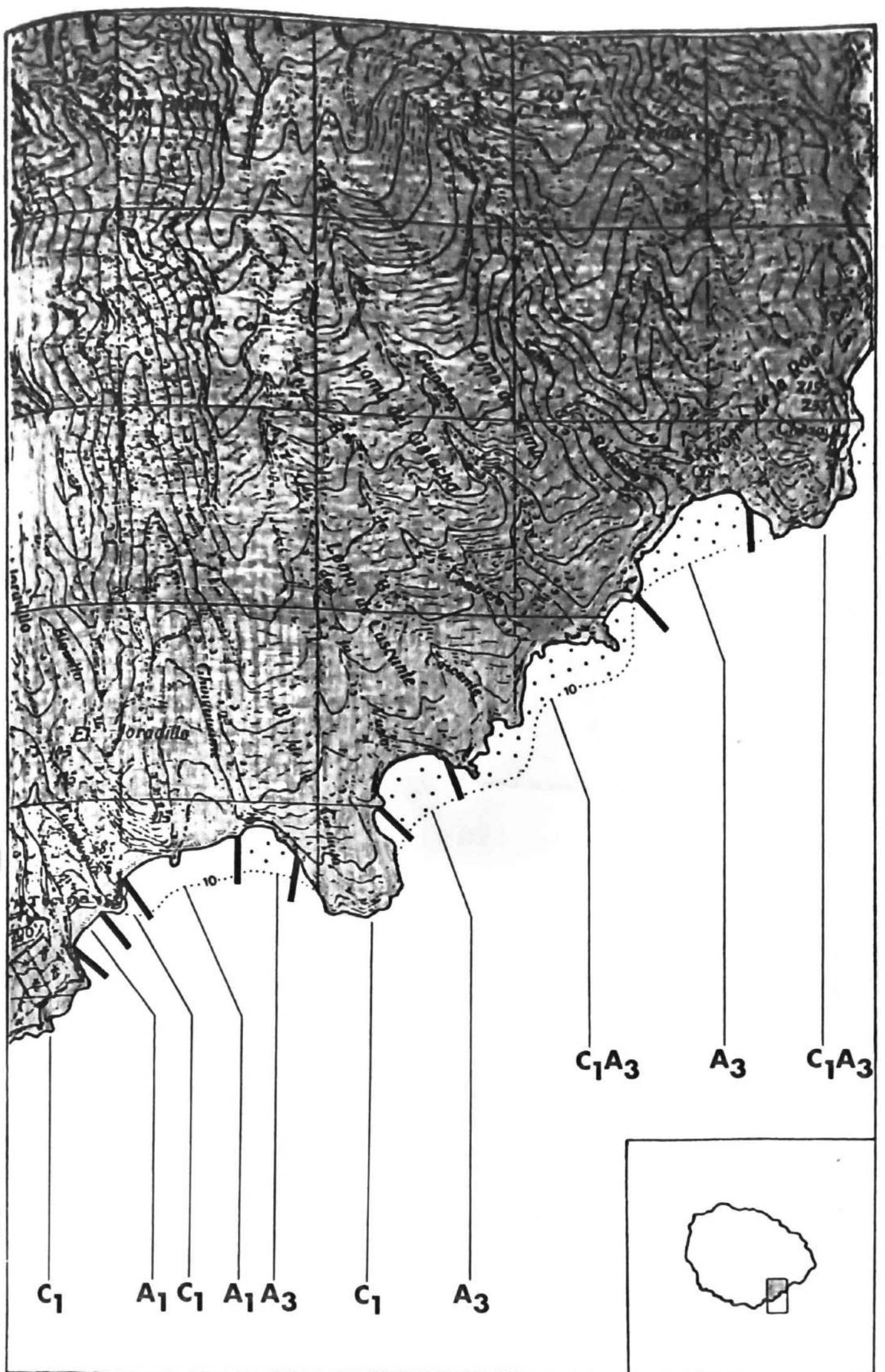
**La Gomera**

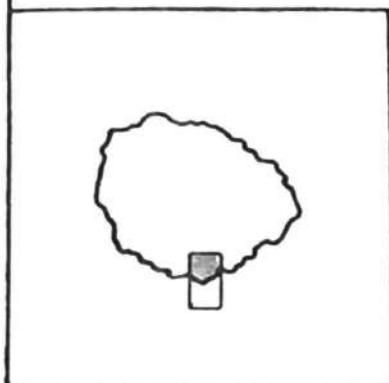
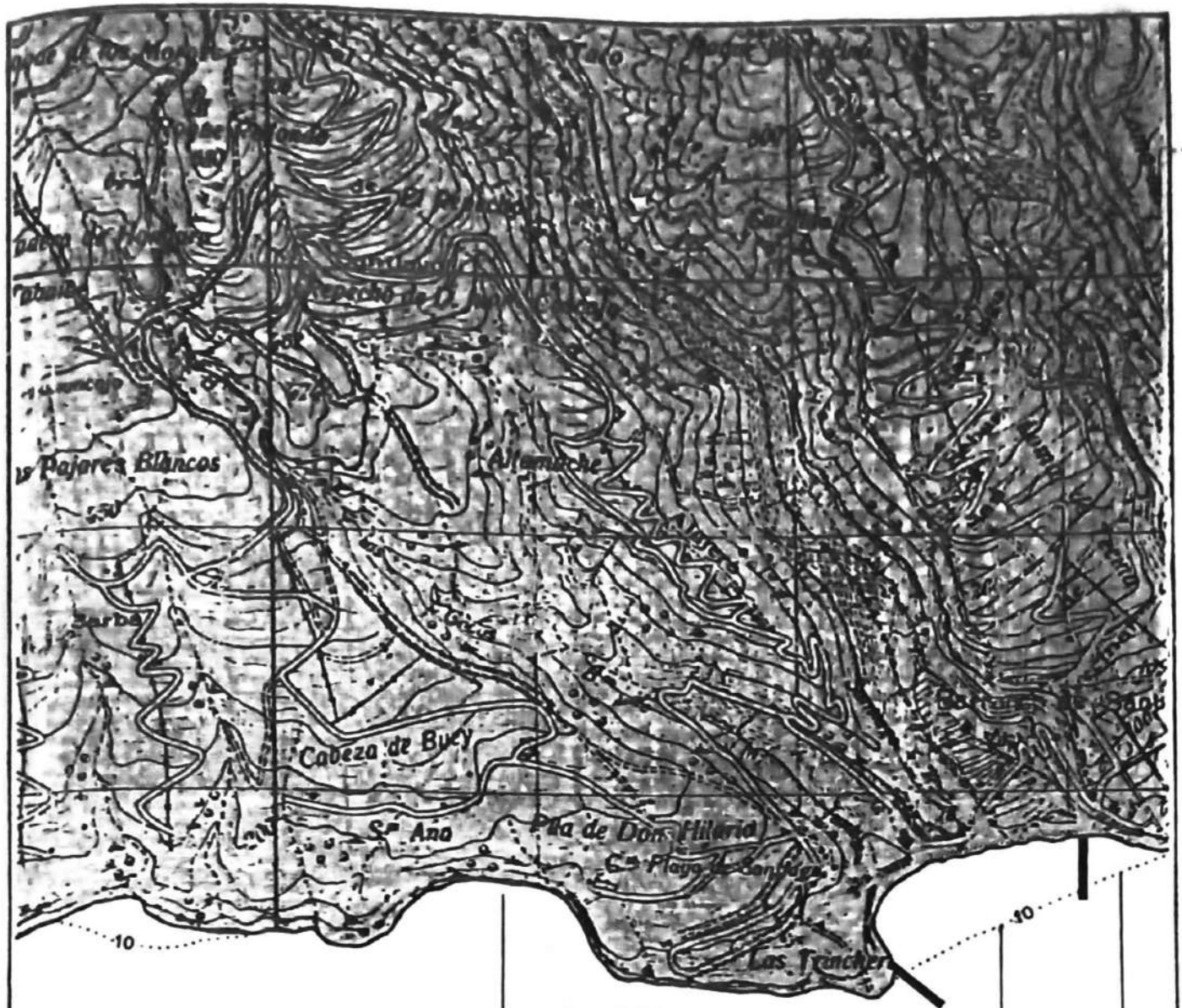








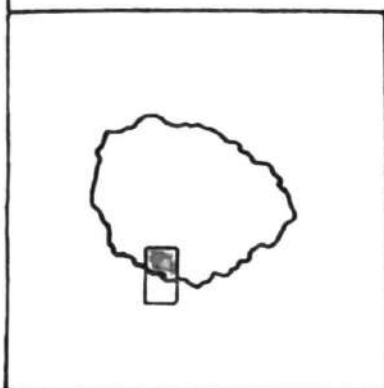




C<sub>1</sub>

A<sub>1</sub>

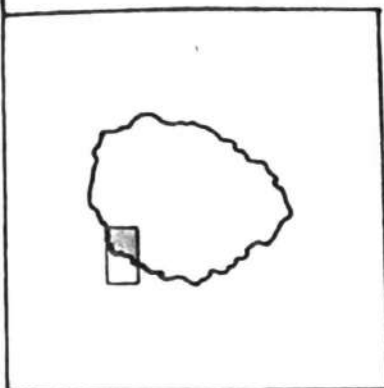
C<sub>1</sub>



C<sub>1</sub>



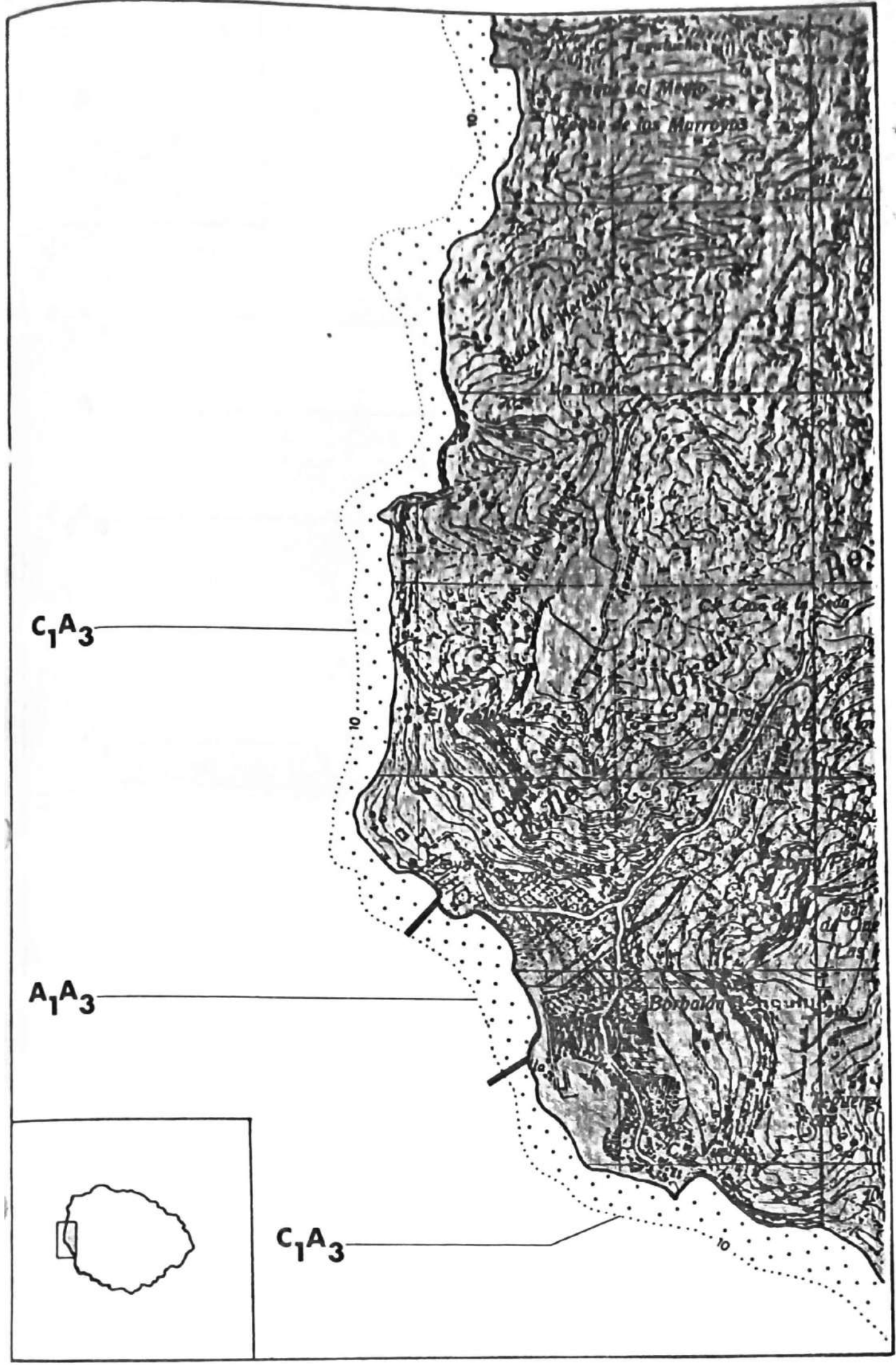
C<sub>1</sub>A<sub>3</sub>

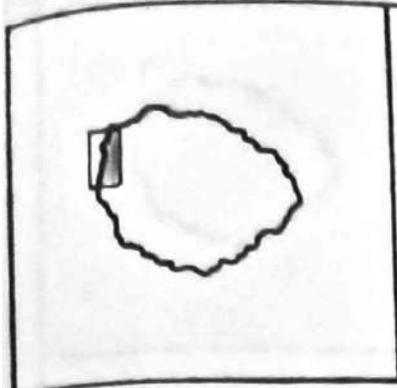


C<sub>1</sub>

C<sub>3</sub>A<sub>3</sub>

C<sub>1</sub>





C<sub>1</sub>A<sub>3</sub>

C<sub>3</sub>A<sub>3</sub>

C<sub>1</sub>

C<sub>1</sub>A<sub>3</sub>

A<sub>1</sub>

C<sub>1</sub>A<sub>3</sub>

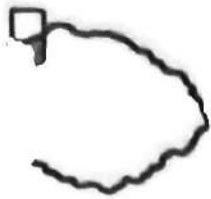
C<sub>1</sub>

C<sub>1</sub>A<sub>3</sub>



Map labels and place names include:  
Loma del Viento  
Cabeza de Trujillo  
Teiguera  
Roque de Mona  
Gomarañal  
Las Marras  
La Tronera Sea  
Other labels: Oalón, Caorana, de Tejleche, Nariya, Loma del Viento, Gomarañal, Las Marras, La Tronera Sea.



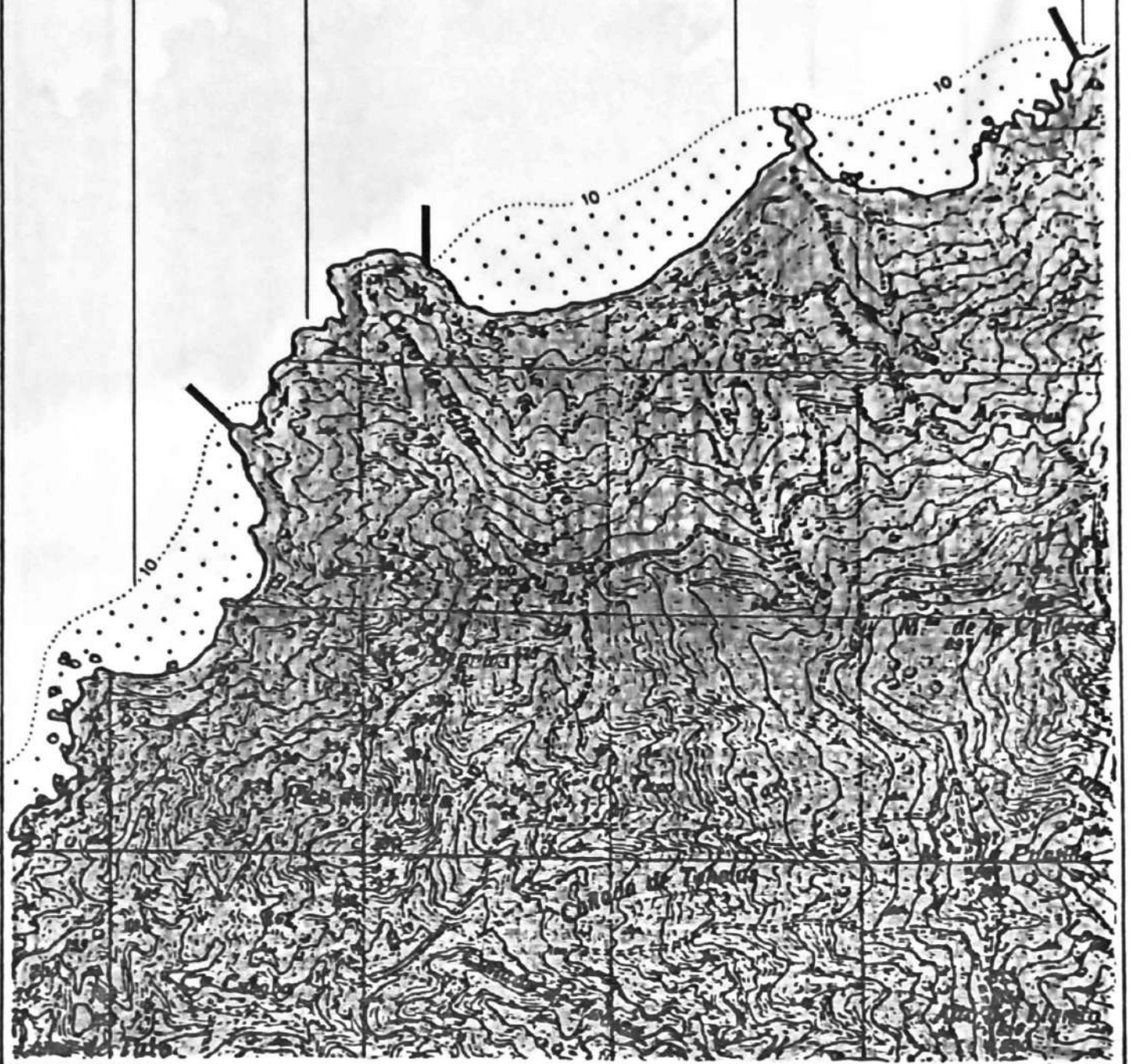



C<sub>1</sub>A<sub>3</sub>

C<sub>1</sub>

C<sub>1</sub>A<sub>3</sub>

C<sub>1</sub>





C<sub>1</sub>

G<sub>2</sub>

C<sub>1</sub>

A<sub>1</sub>

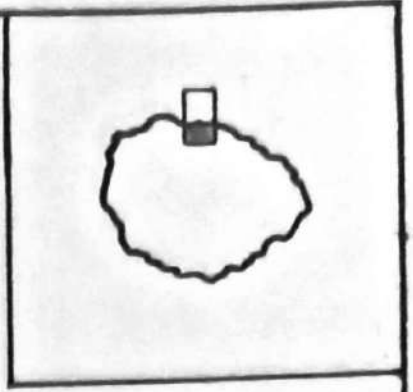
C<sub>1</sub>



C<sub>1</sub>

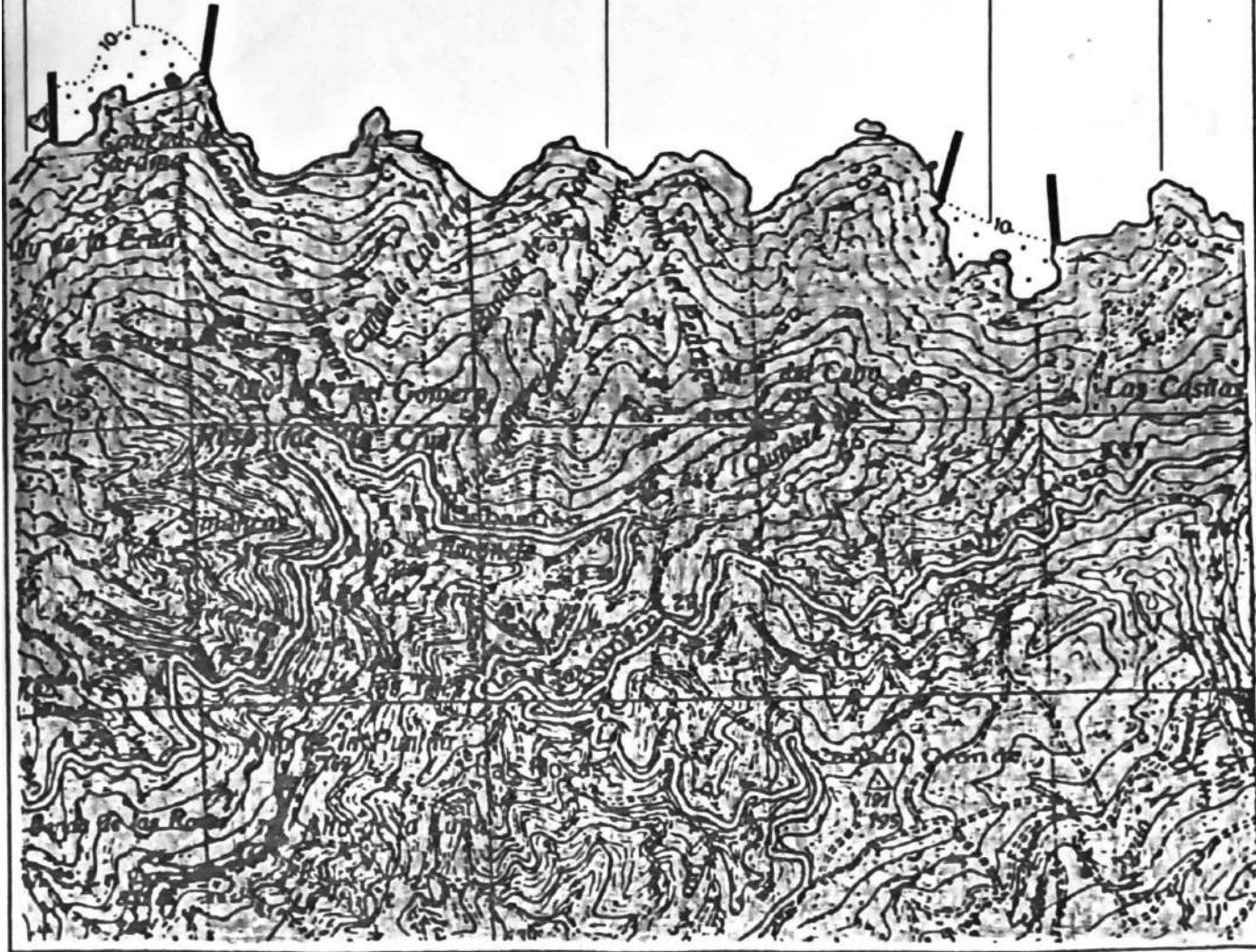
C<sub>1</sub>A<sub>3</sub>

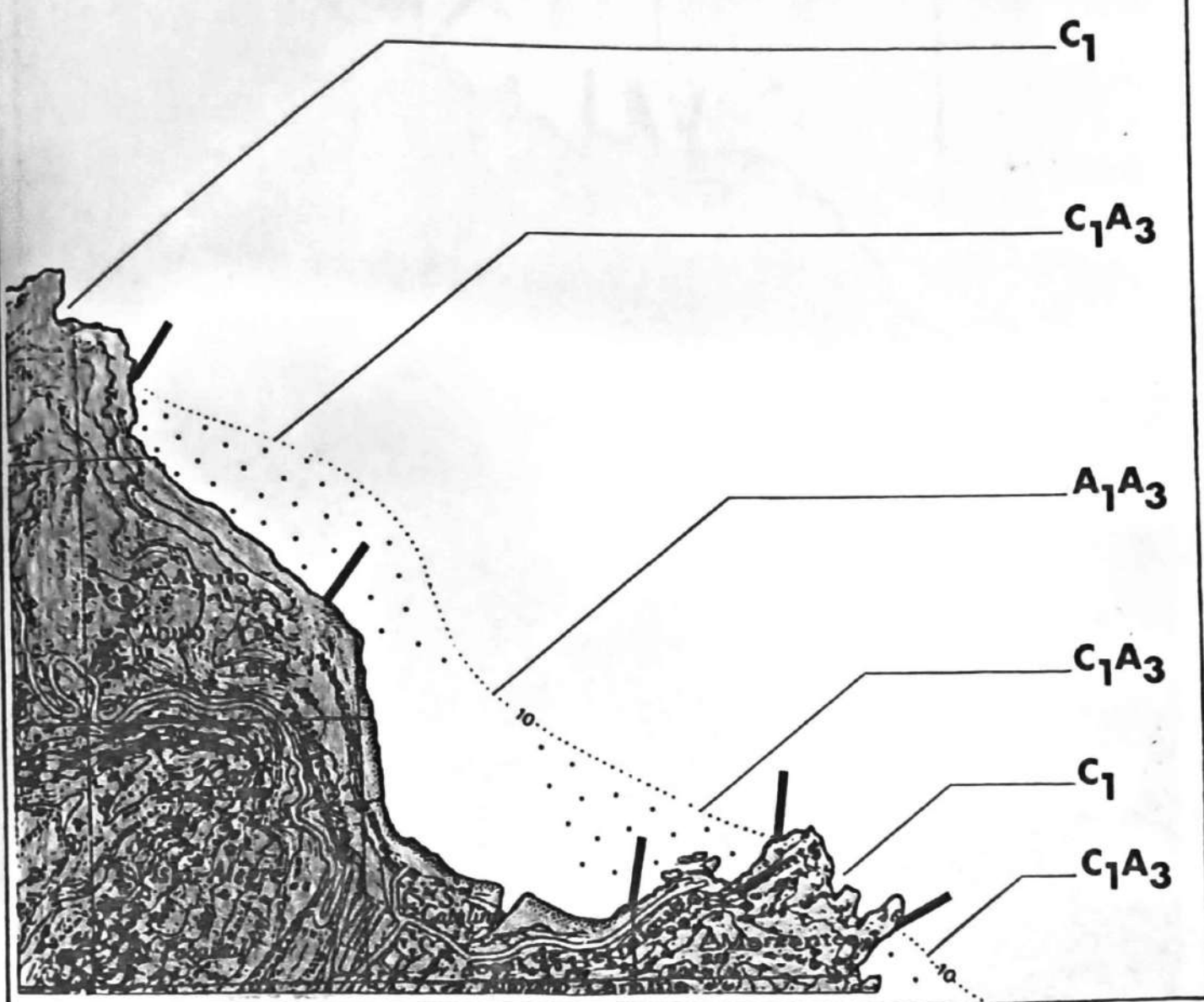
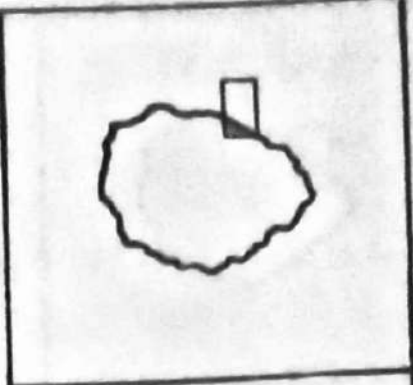
C<sub>1</sub>



C<sub>1</sub>A<sub>3</sub>

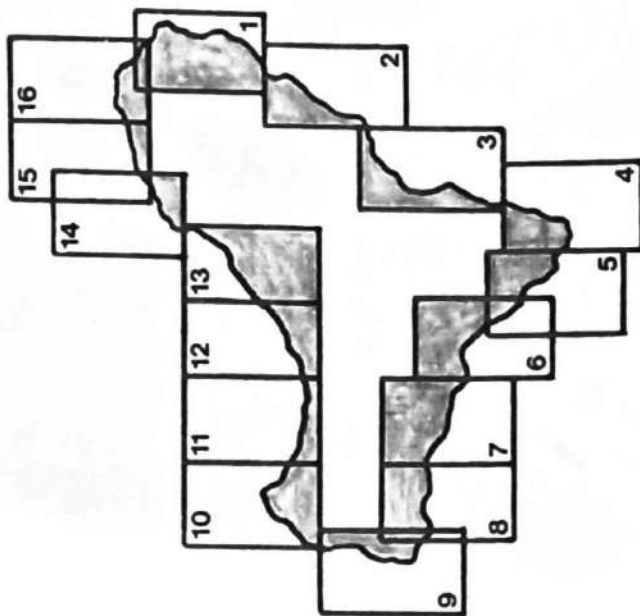
C<sub>1</sub>

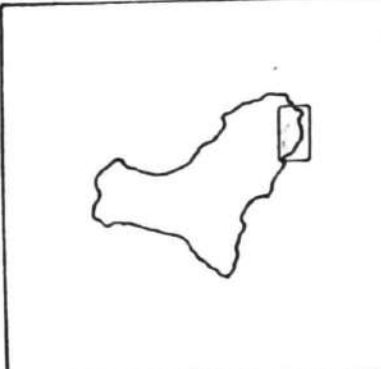





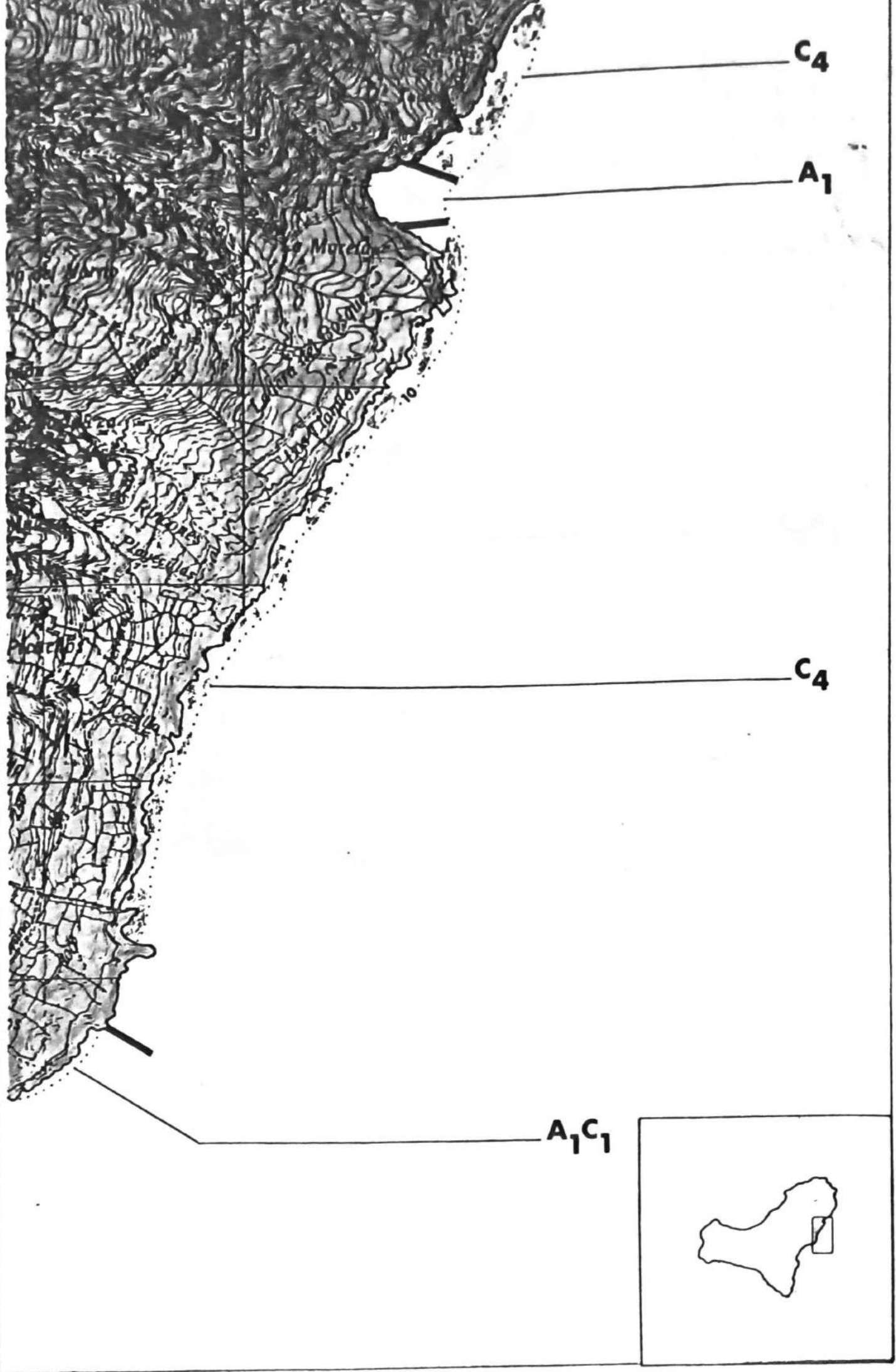


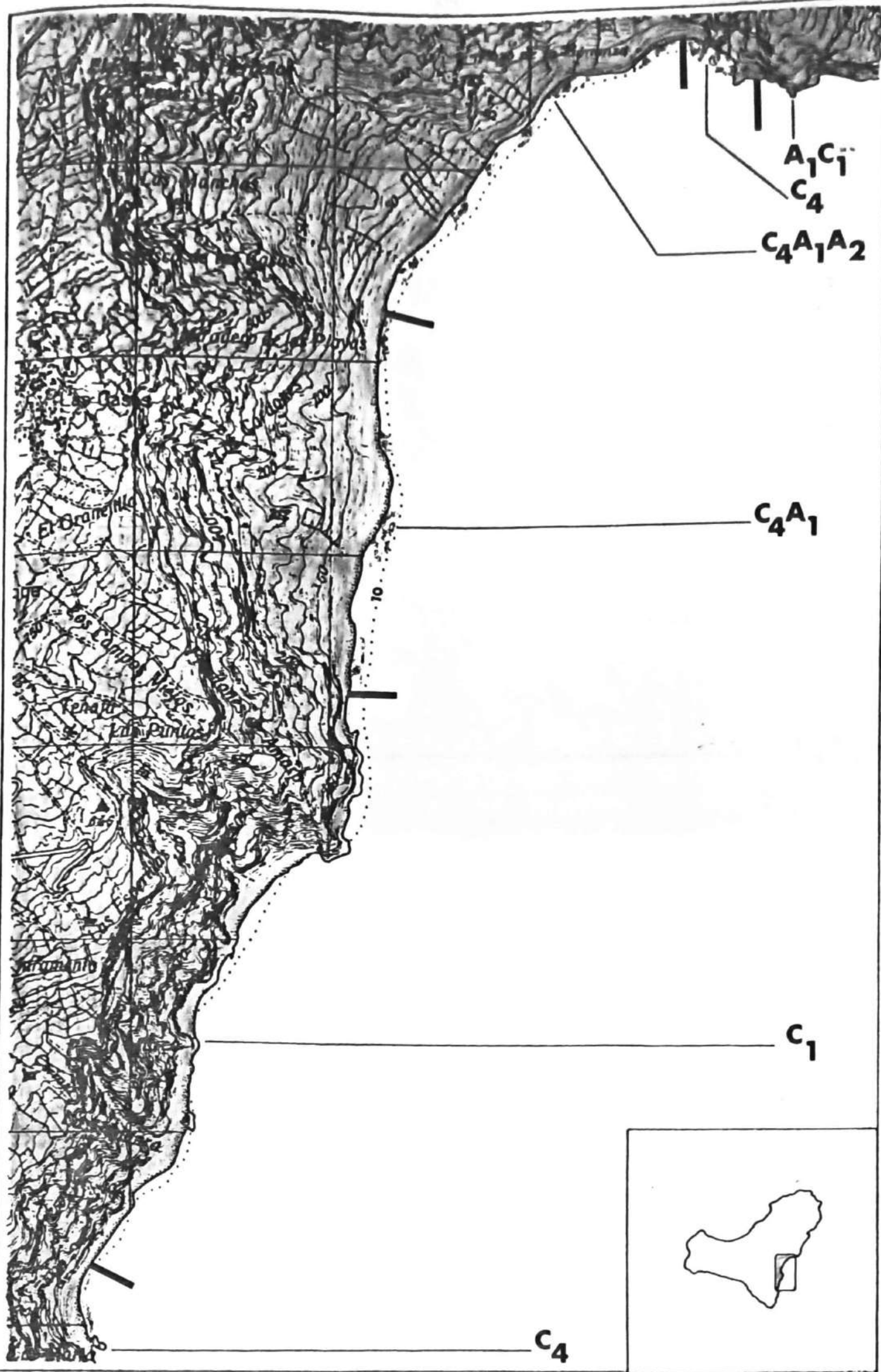
**El Hierro**







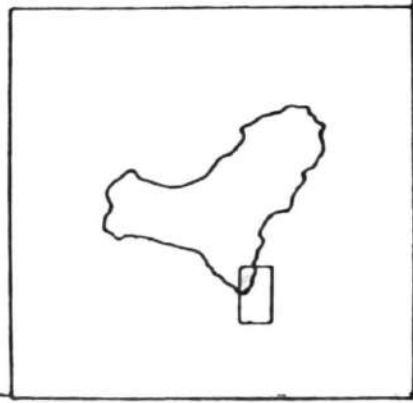


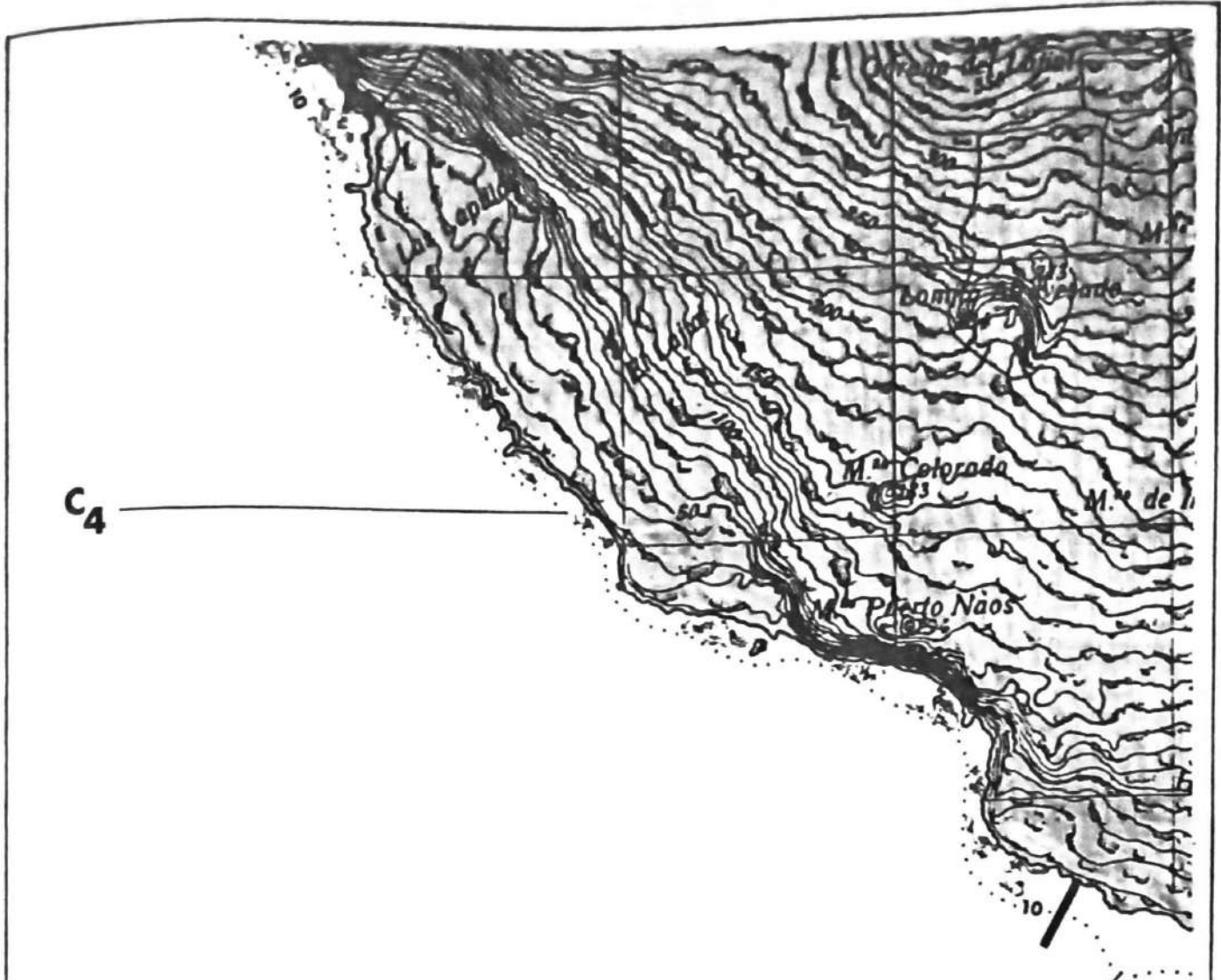




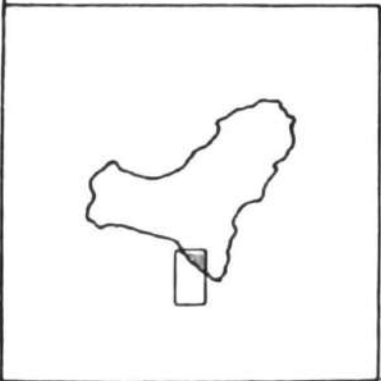
C<sub>4</sub>

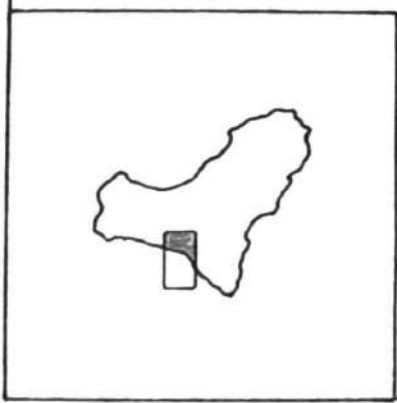
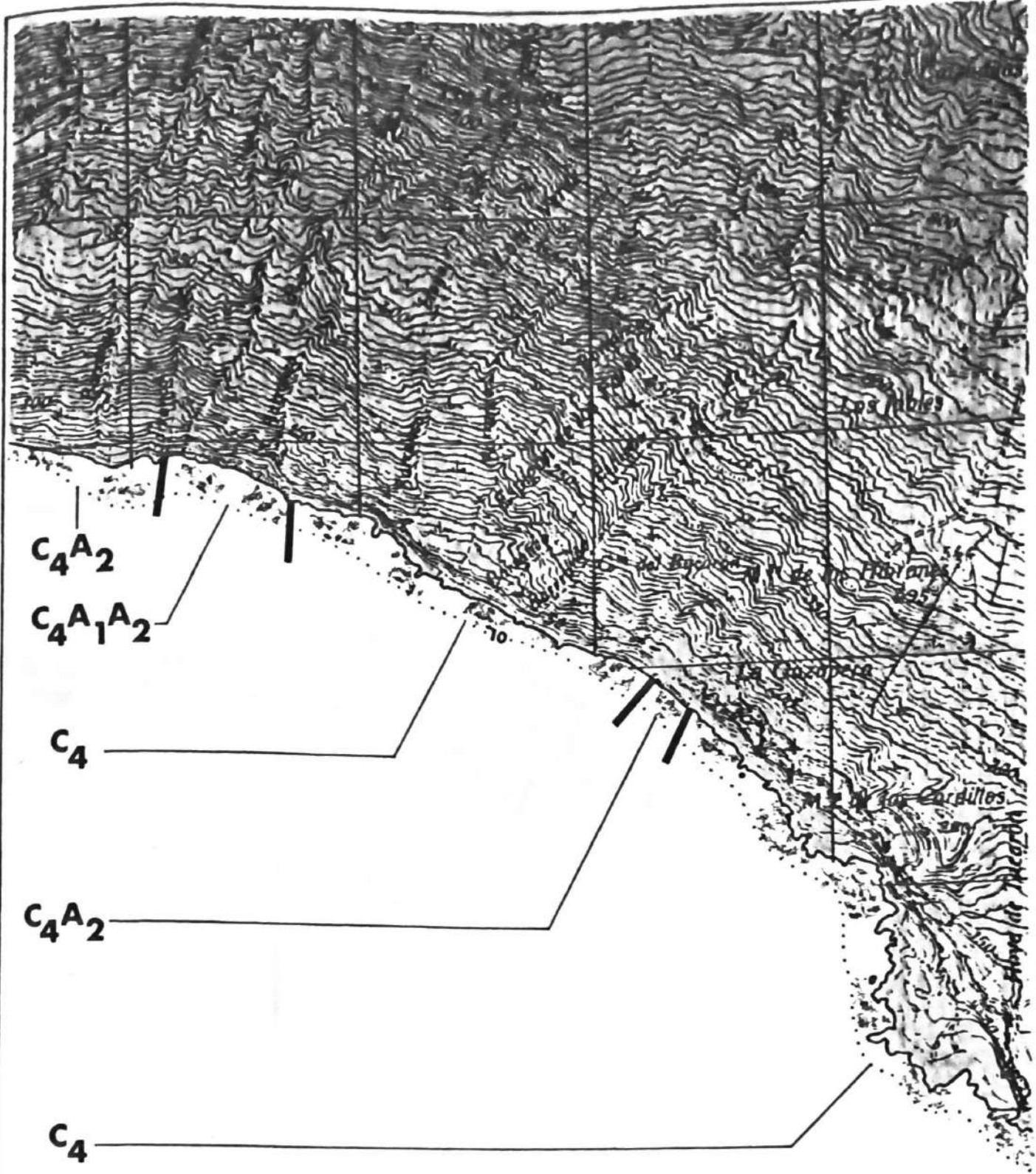
C<sub>4</sub>A<sub>2</sub>






C<sub>4</sub>A<sub>2</sub>



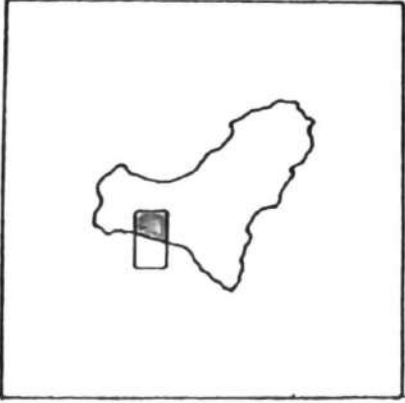


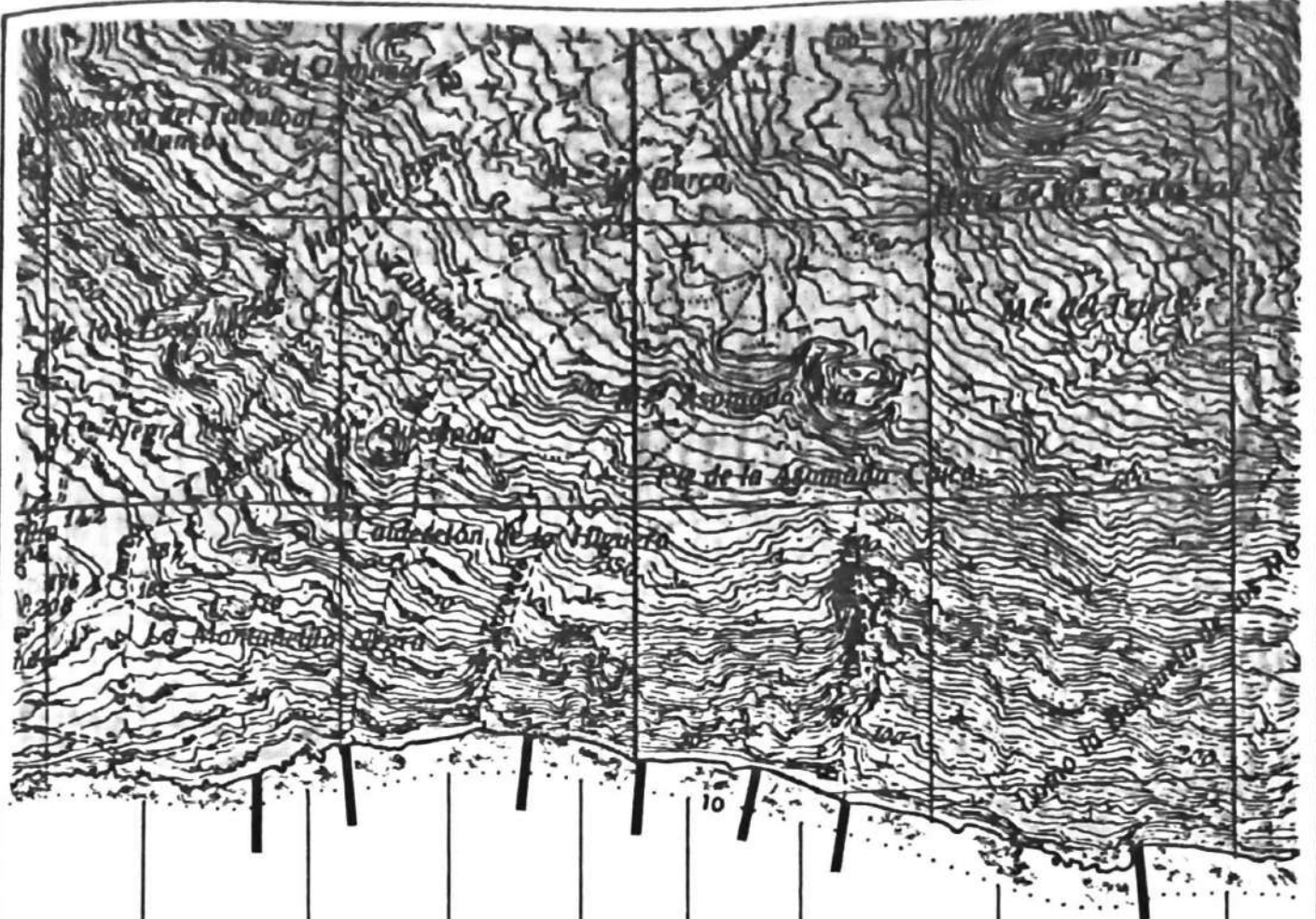


**C<sub>4</sub>A<sub>2</sub>**

**C<sub>4</sub>**

**C<sub>4</sub>A<sub>2</sub>**





$C_4$

$A_2C_4$

$C_4$

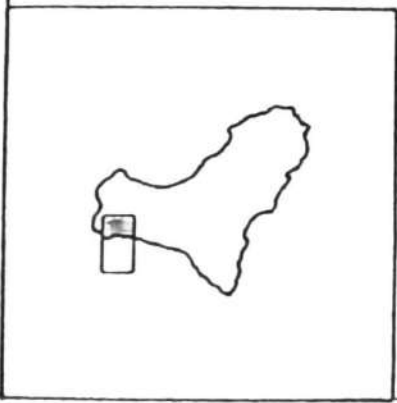
$A_2C_4$

$C_4$

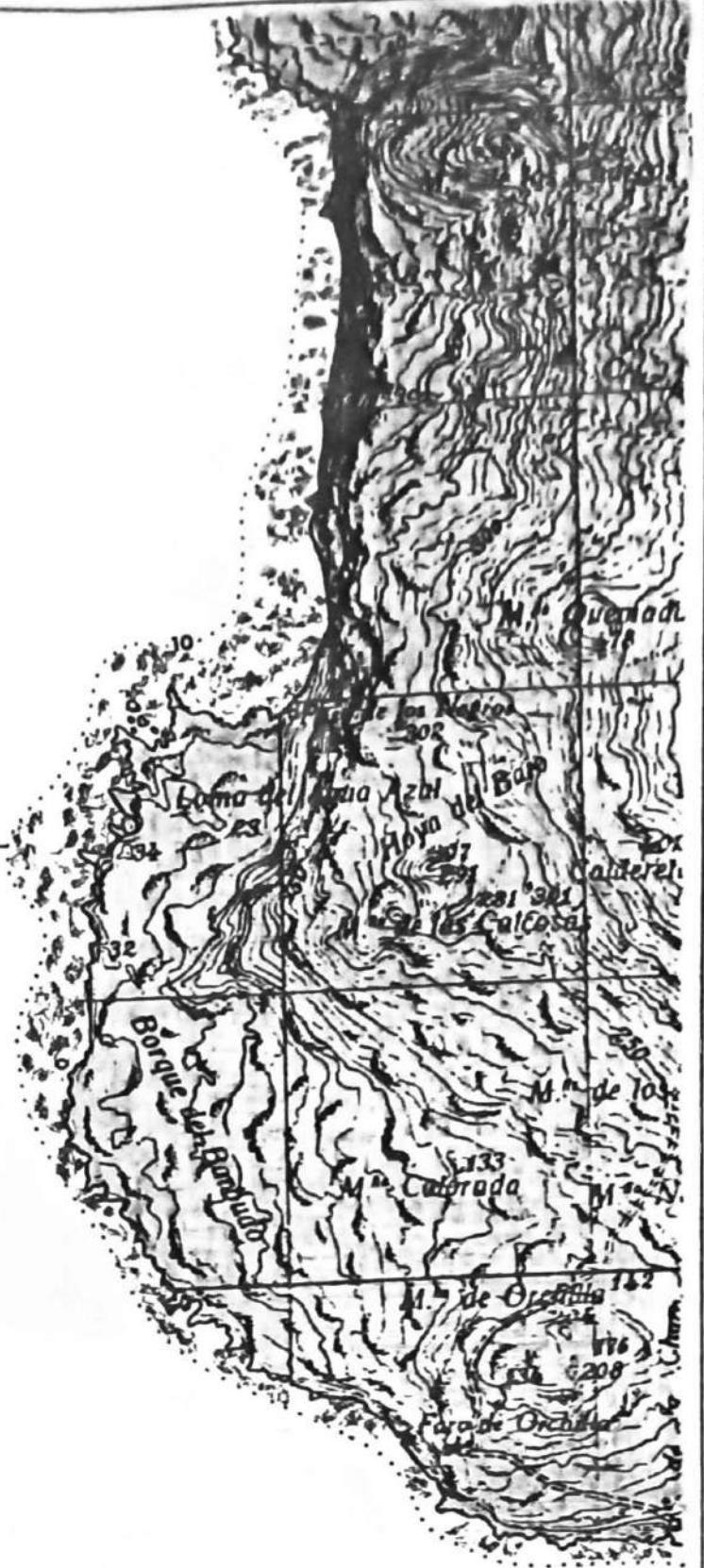
$A_2C_4$

$C_4$

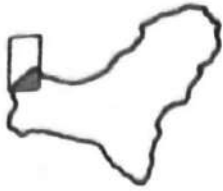
$C_4A_2$



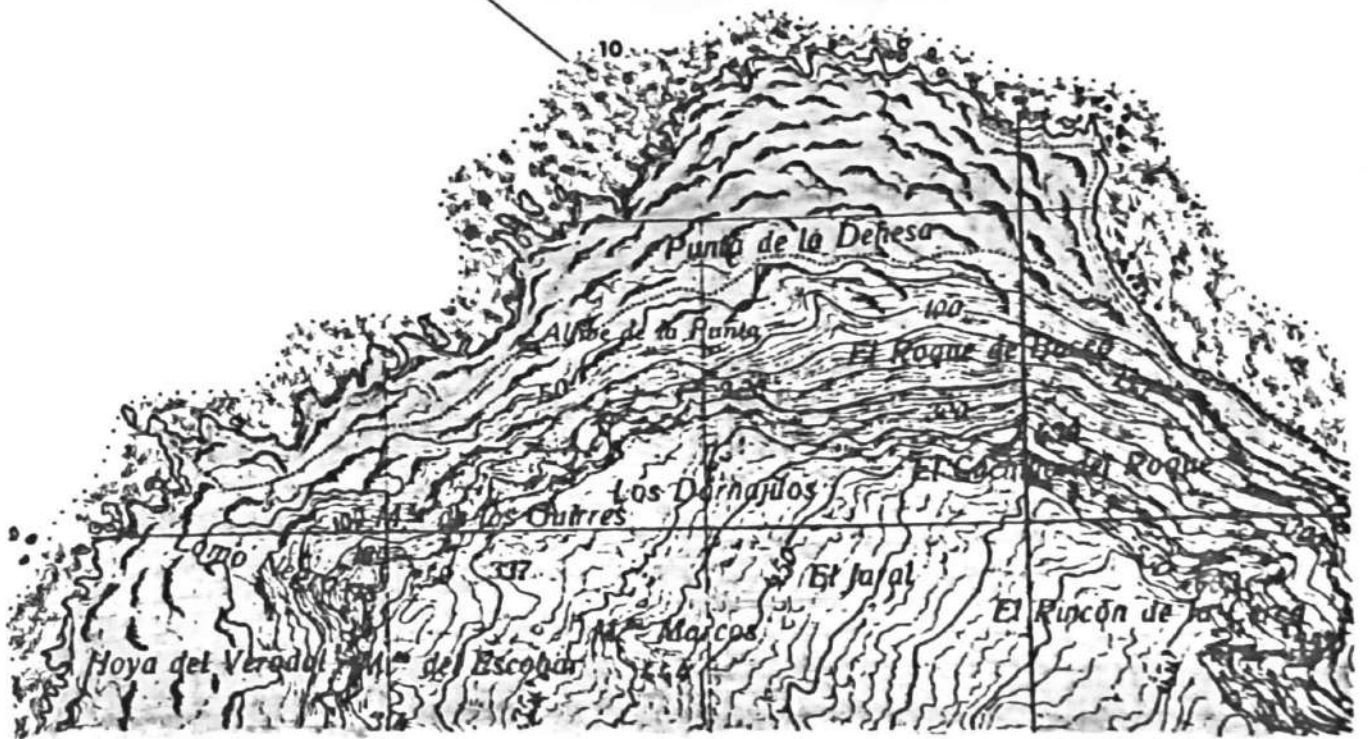
C4

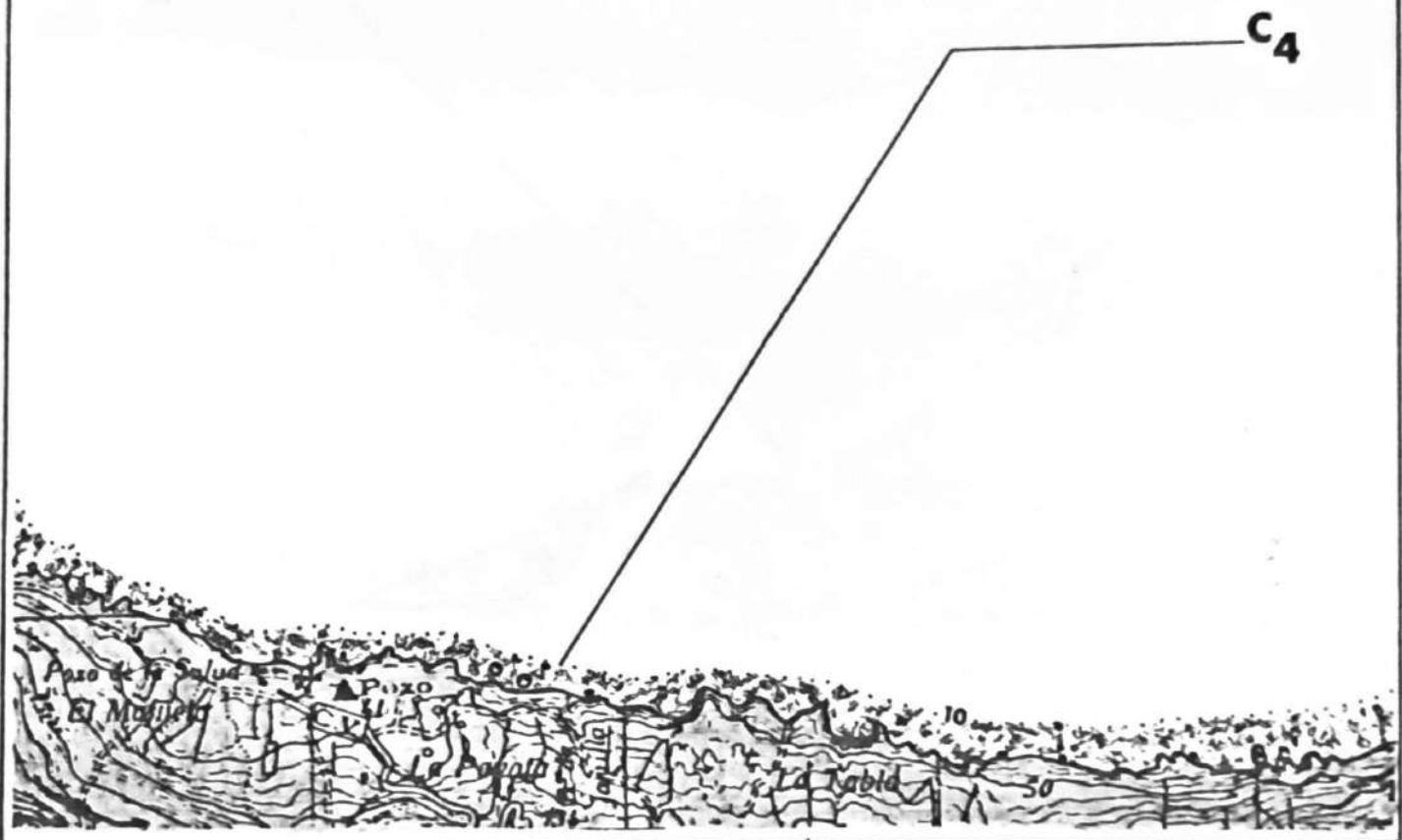






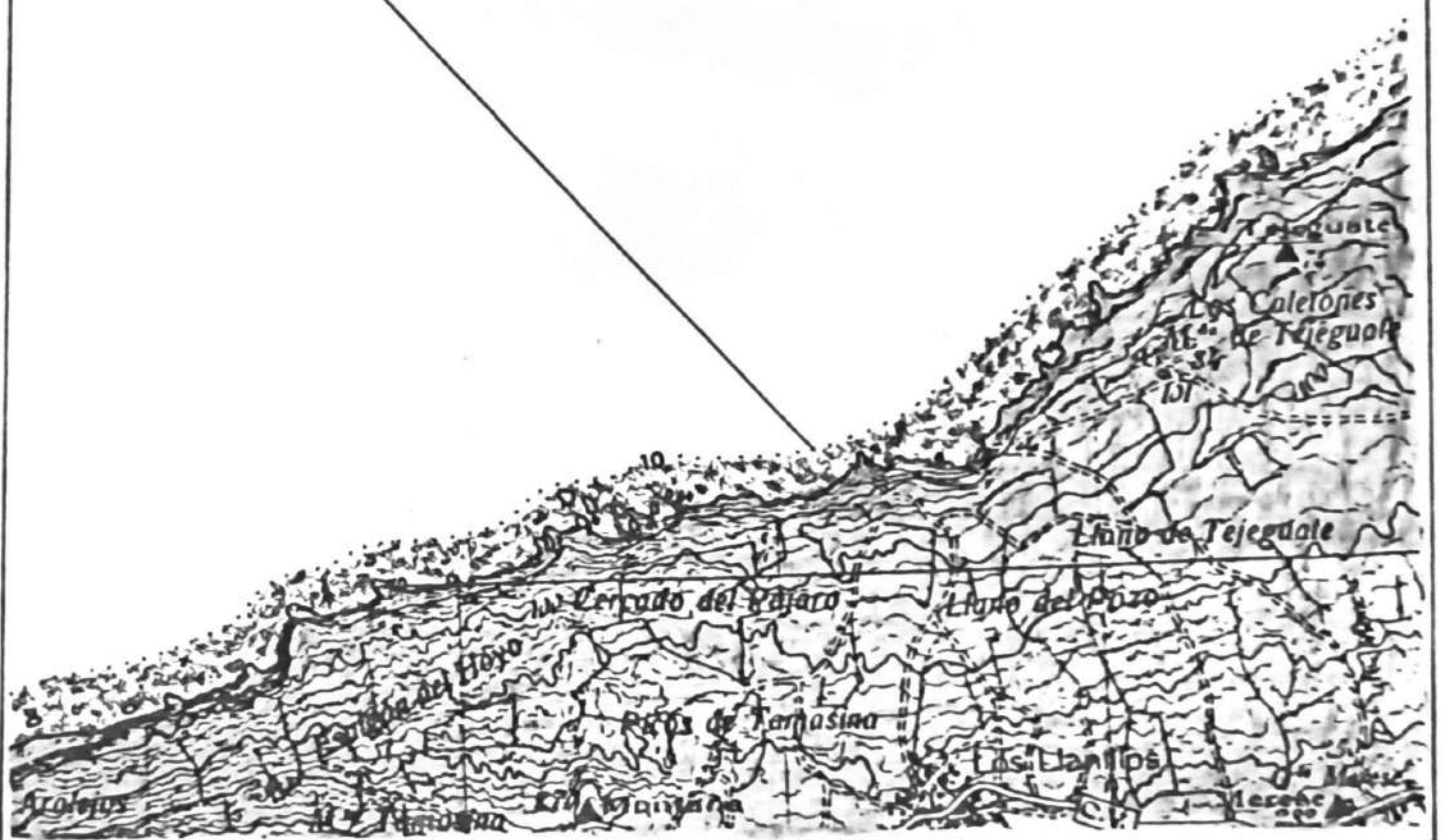
C<sub>4</sub>

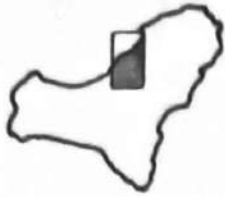






C4

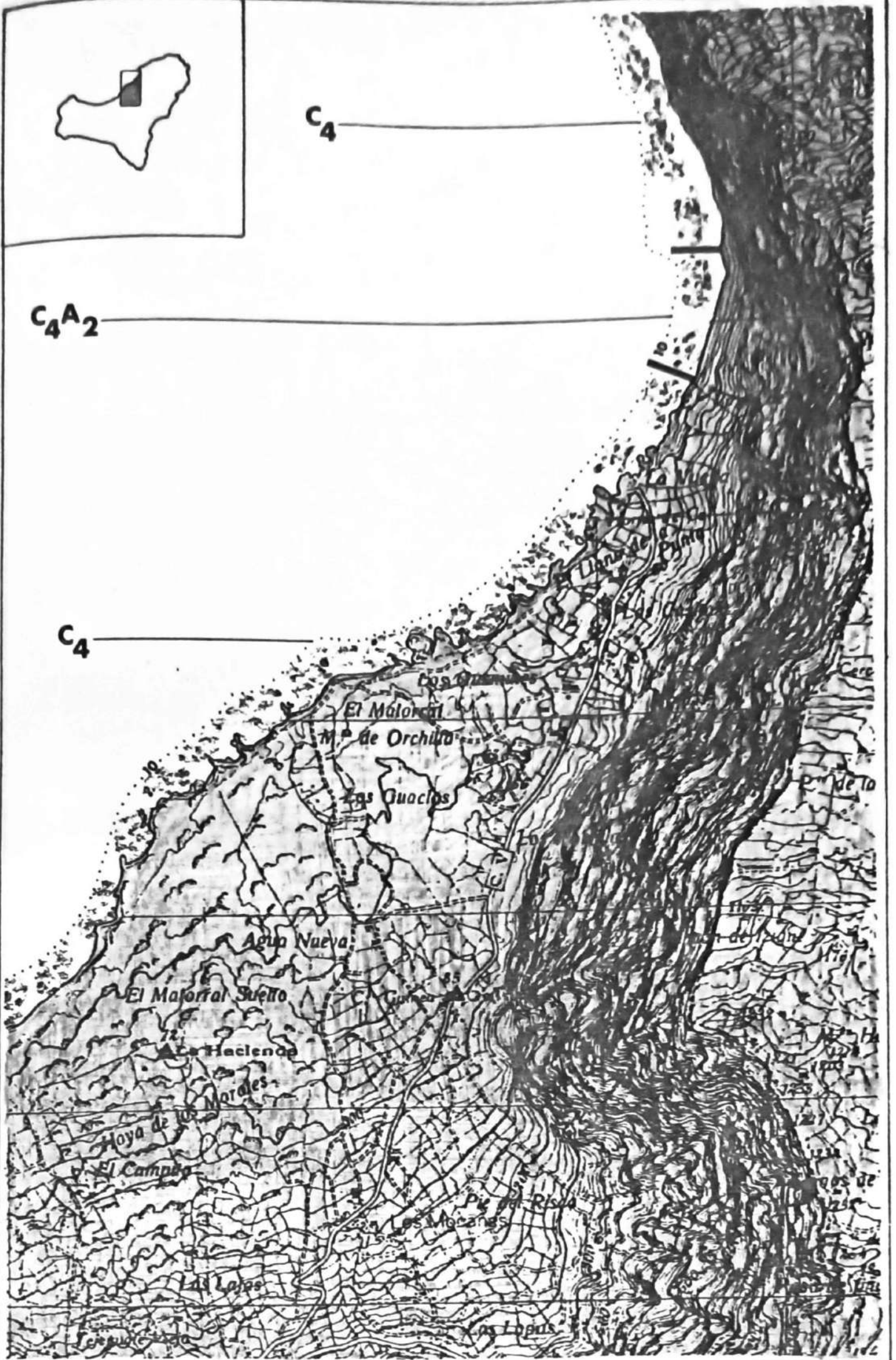




C<sub>4</sub>

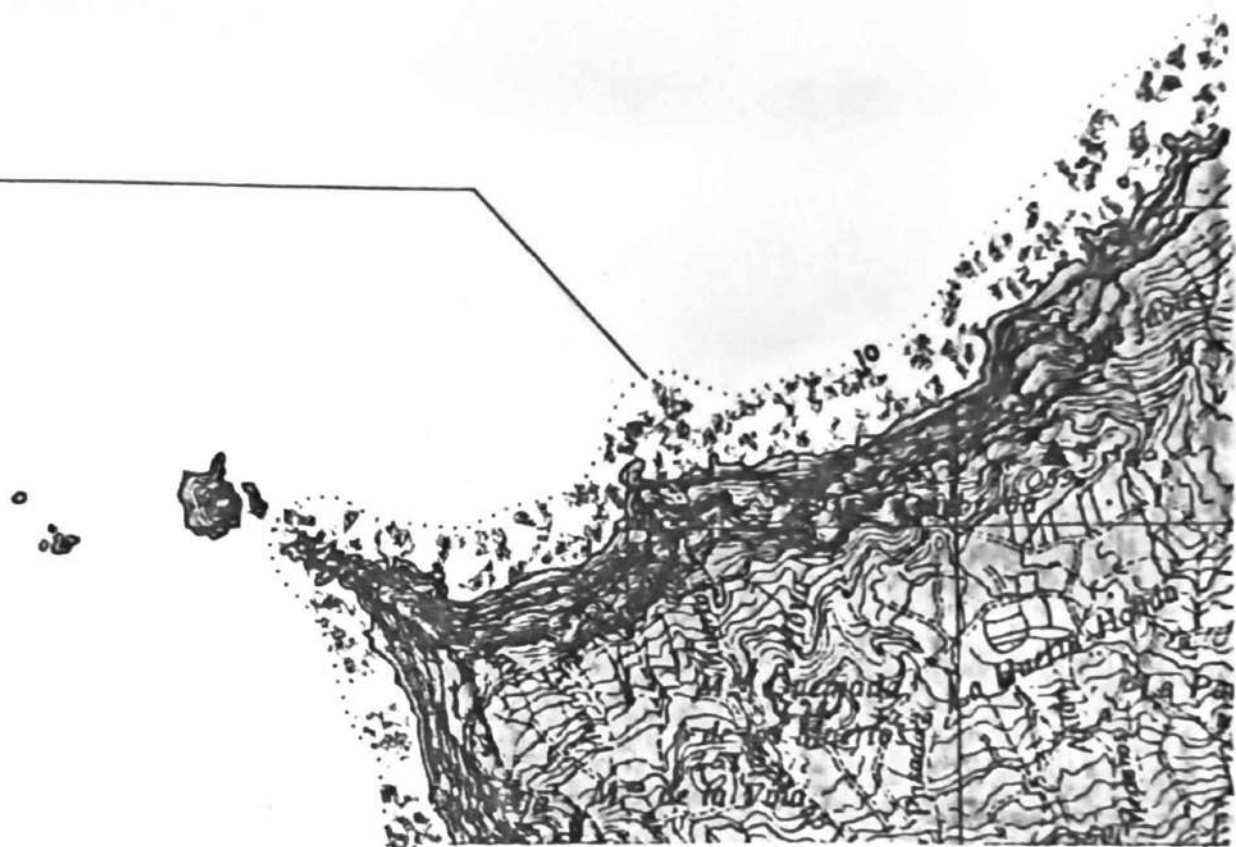
C<sub>4</sub>A<sub>2</sub>

C<sub>4</sub>





C4





C<sub>4</sub>



