

1117

**CARTOGRAFIA DE LOS CAMPOS  
DE ALGAS Y PRADERAS DE  
FANEROGAMAS MARINAS  
DEL PISO INFRALITORAL DEL  
ARCHIPIELAGO CANARIO.**

**Departamento de Botánica.**

**Facultad de Biología.**

**Universidad de La Laguna.**

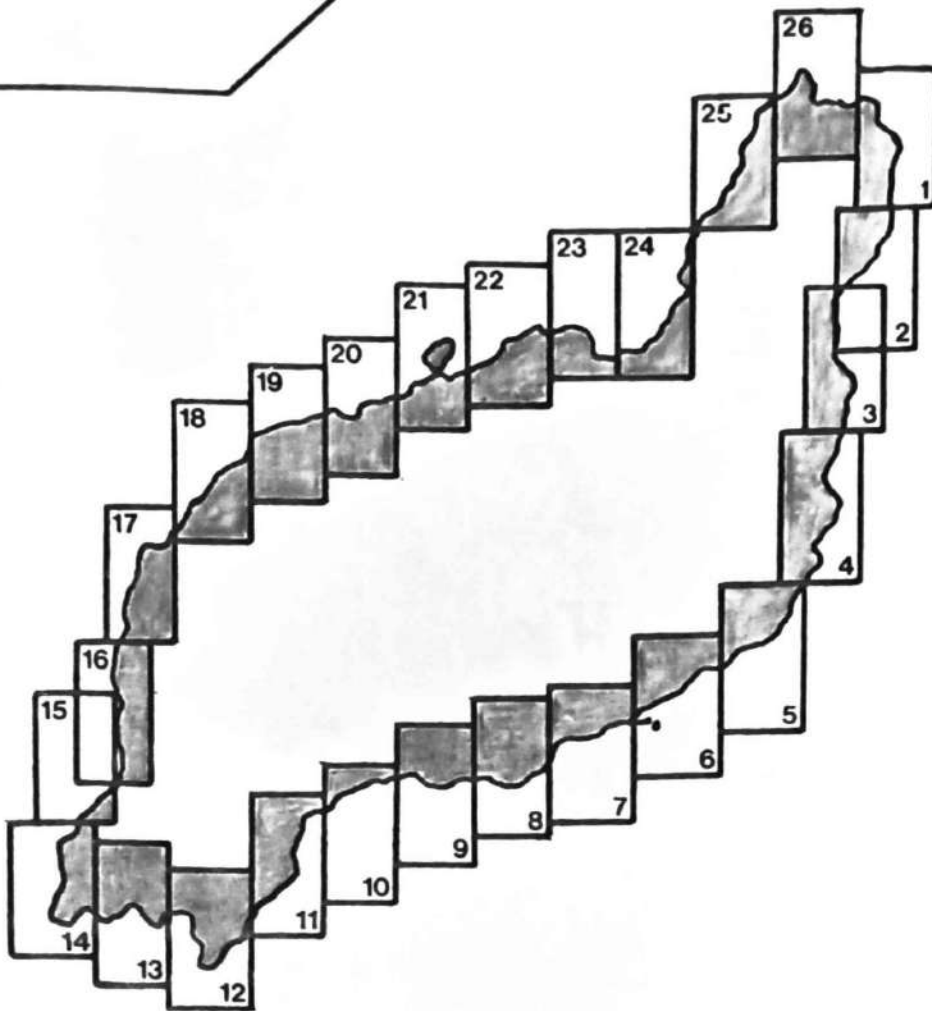
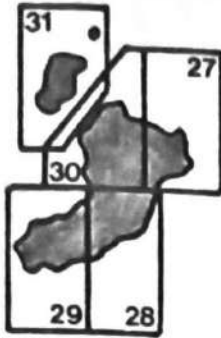
**W. Wildpret de la Torre .**


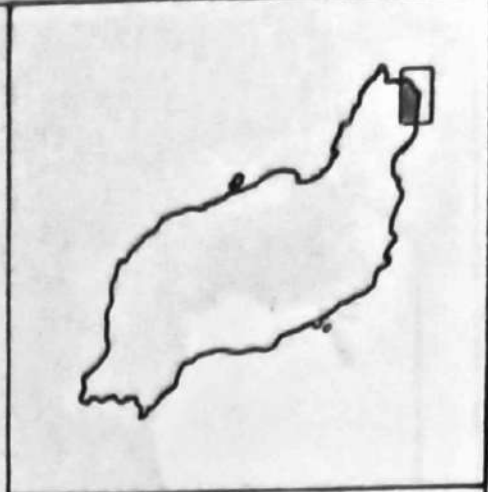
**M.C. Gil-Rodríguez .**

**J. Afonso-Carrillo .**



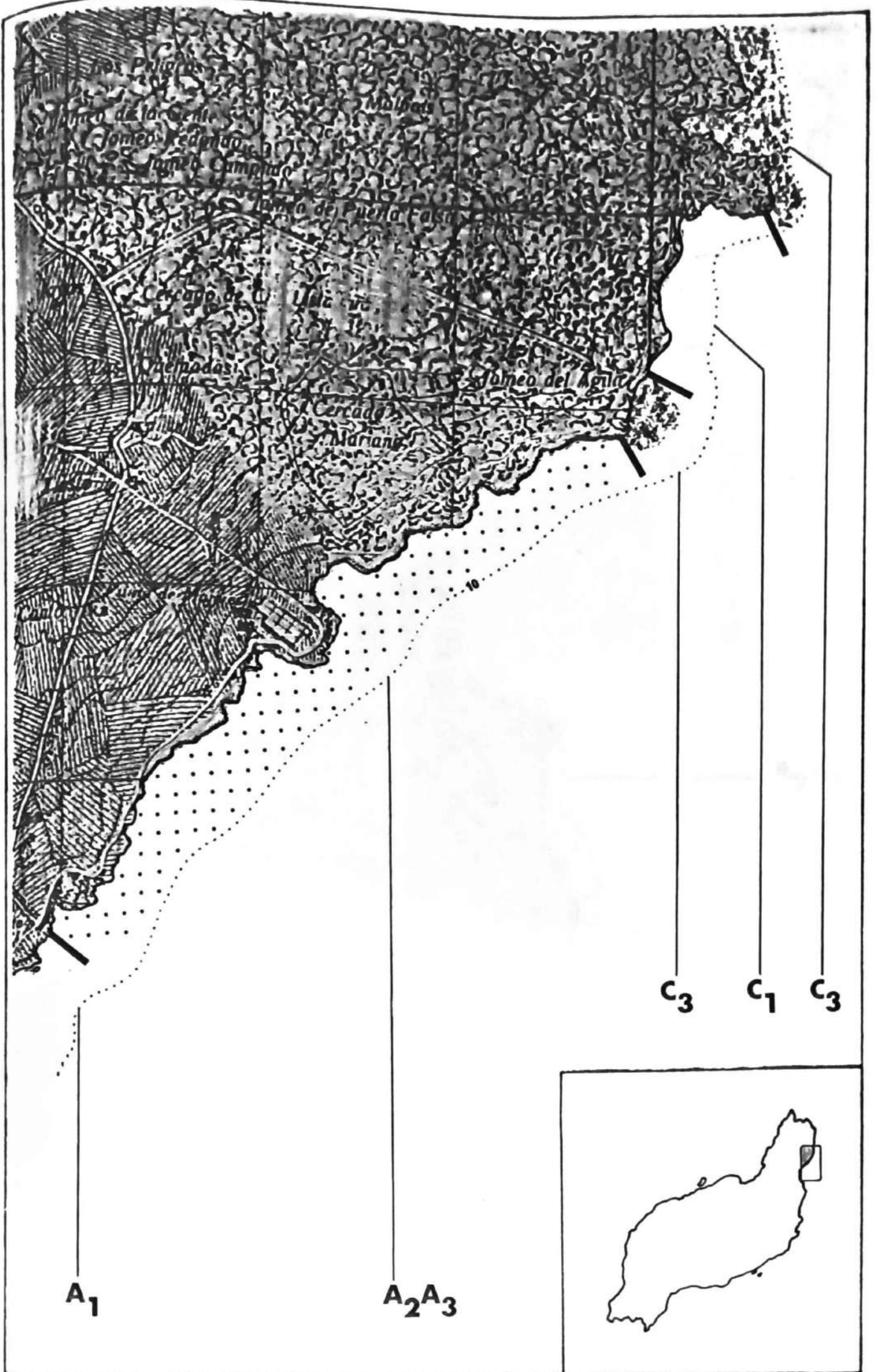
**Lanzarote e Islotes**

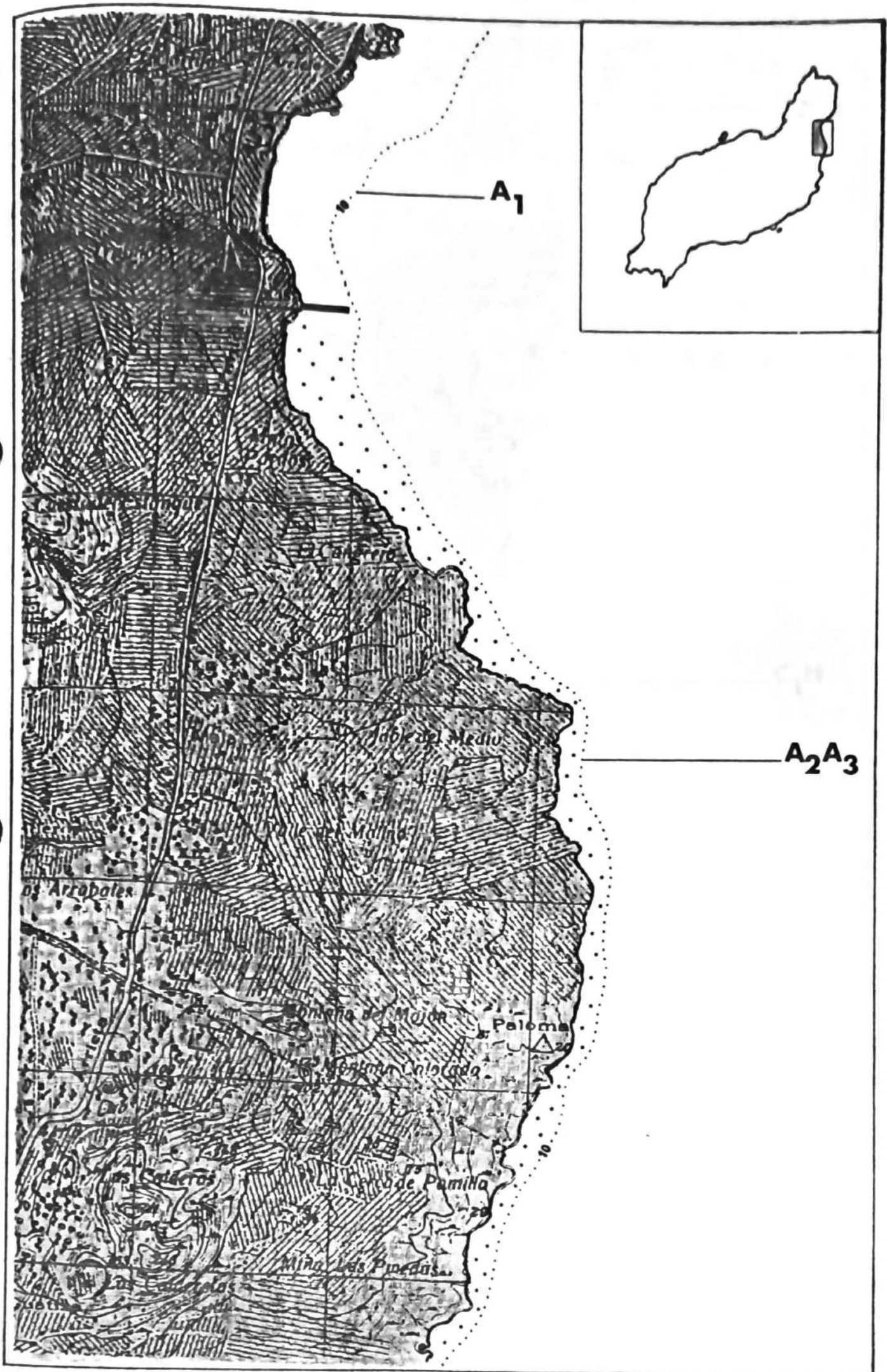




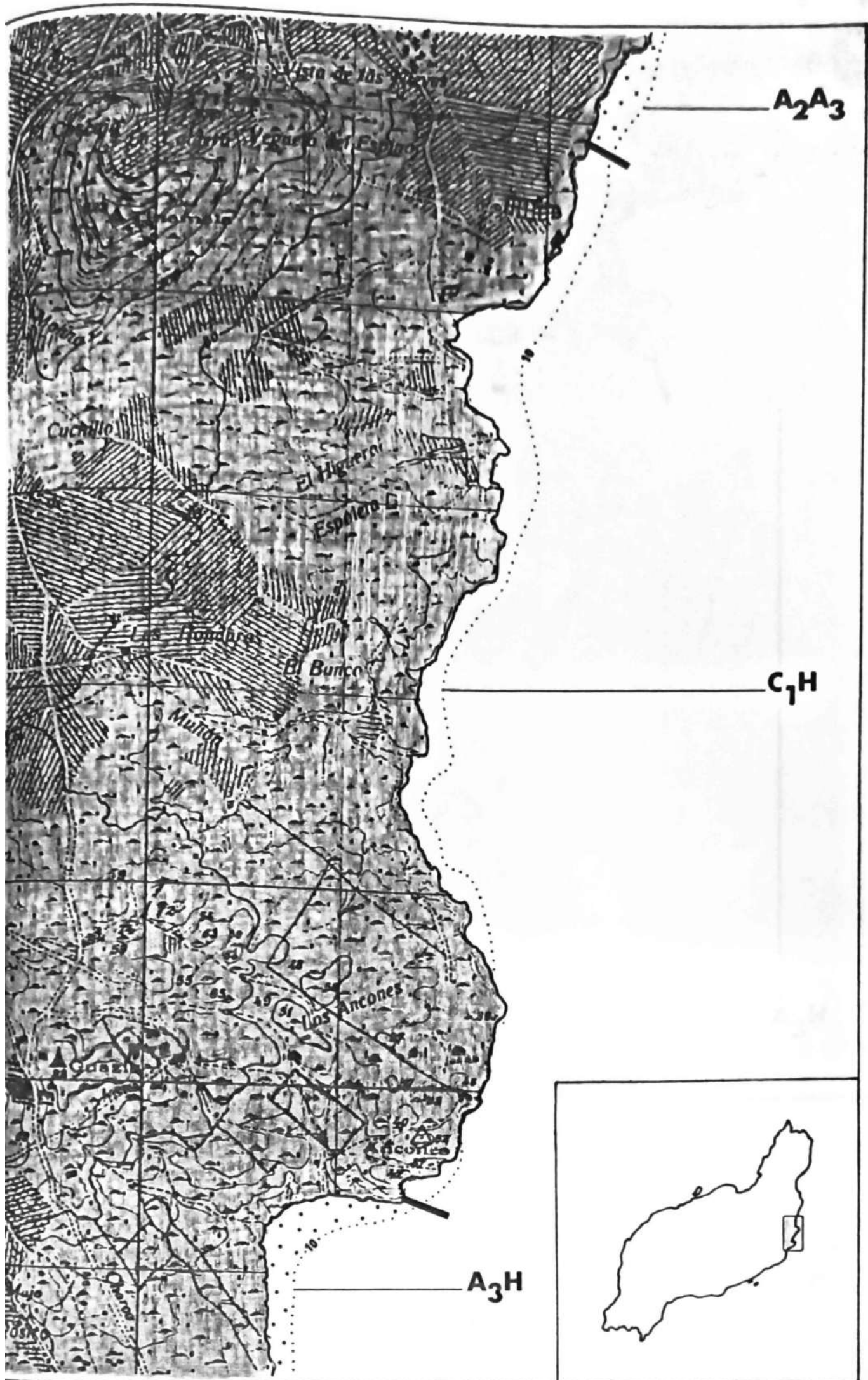
C<sub>3</sub>



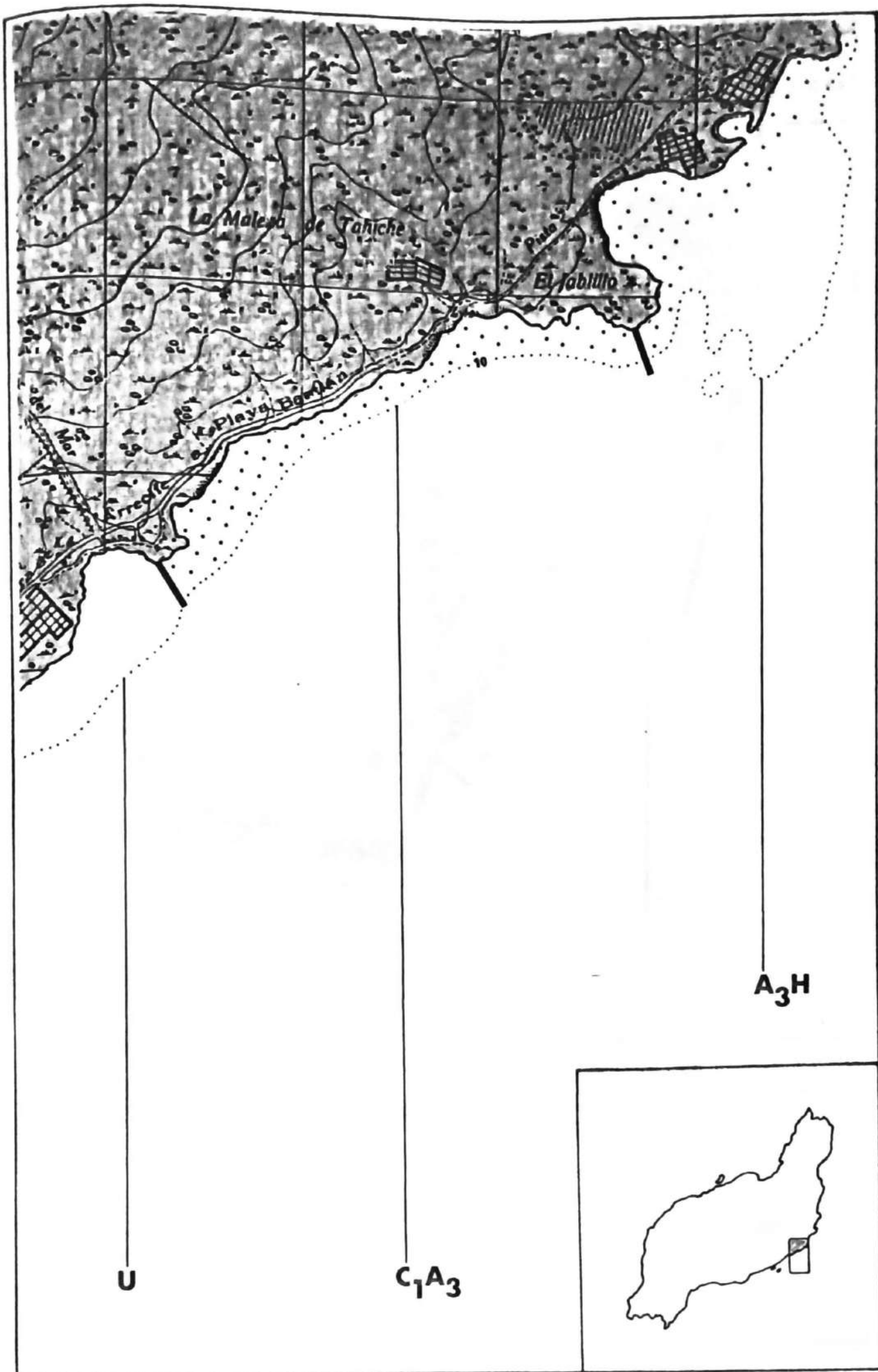




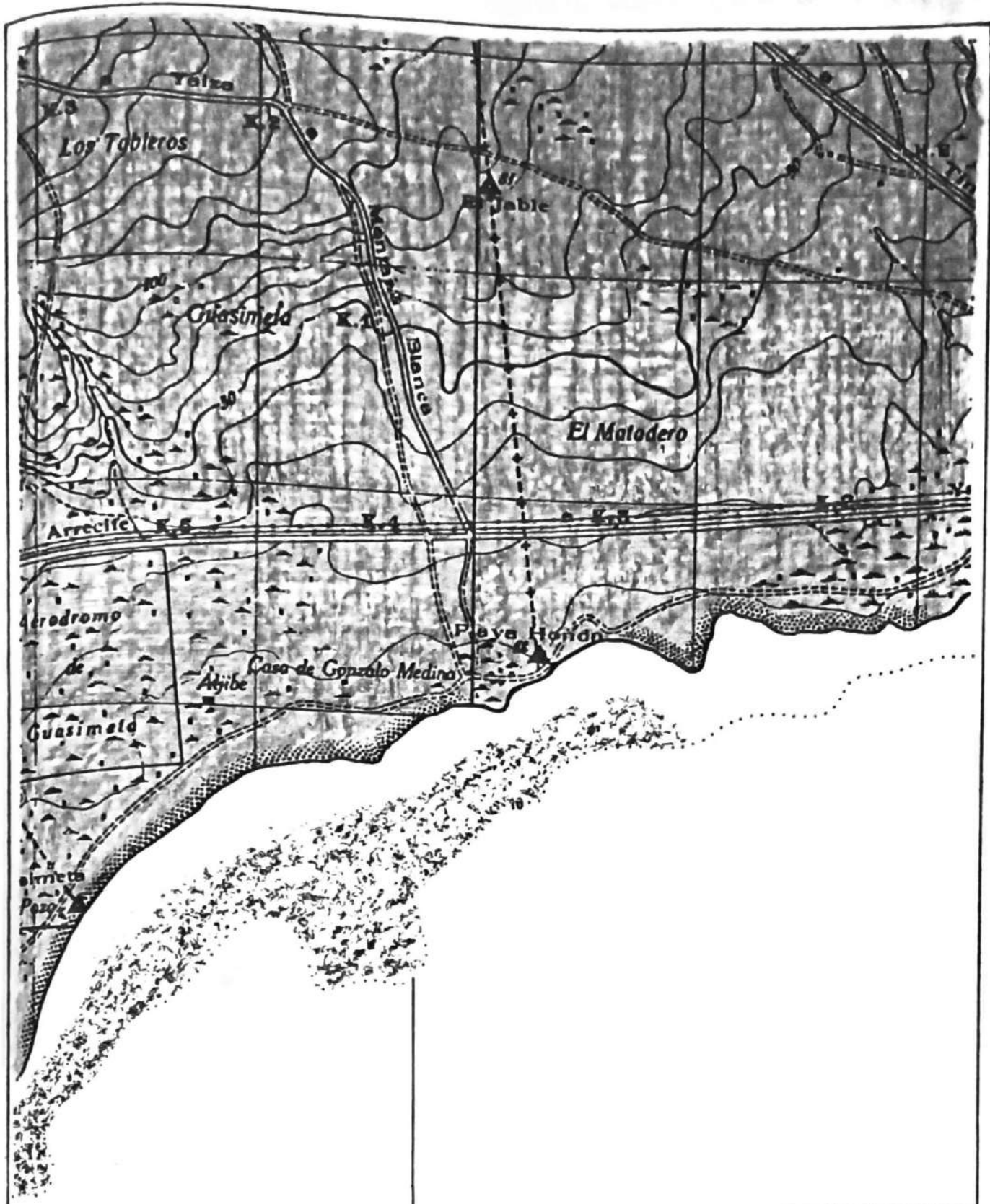




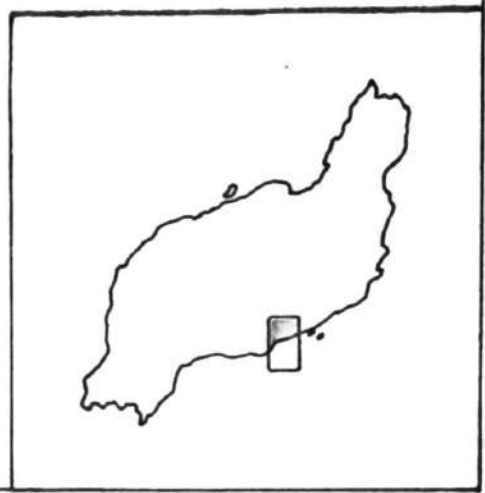








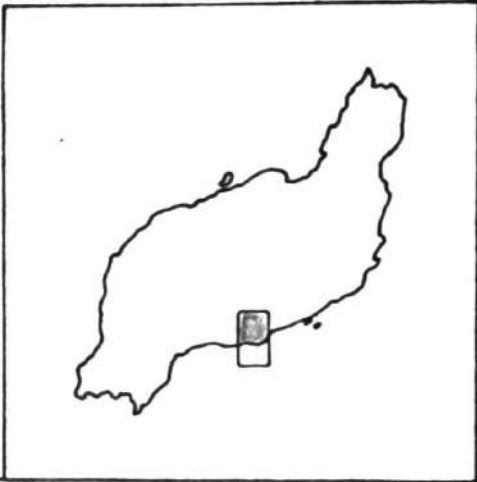
A<sub>1</sub>S<sub>1</sub>



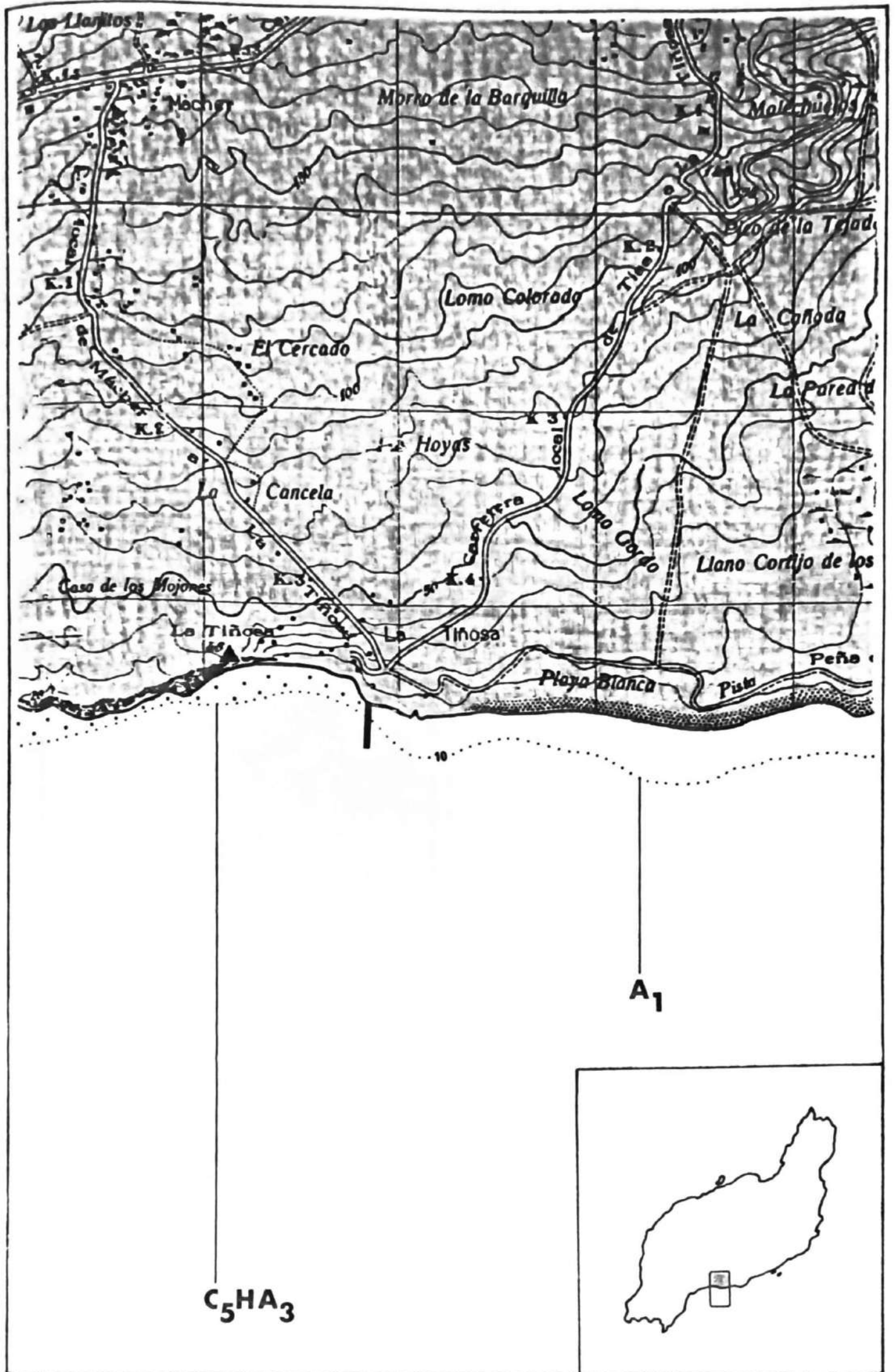


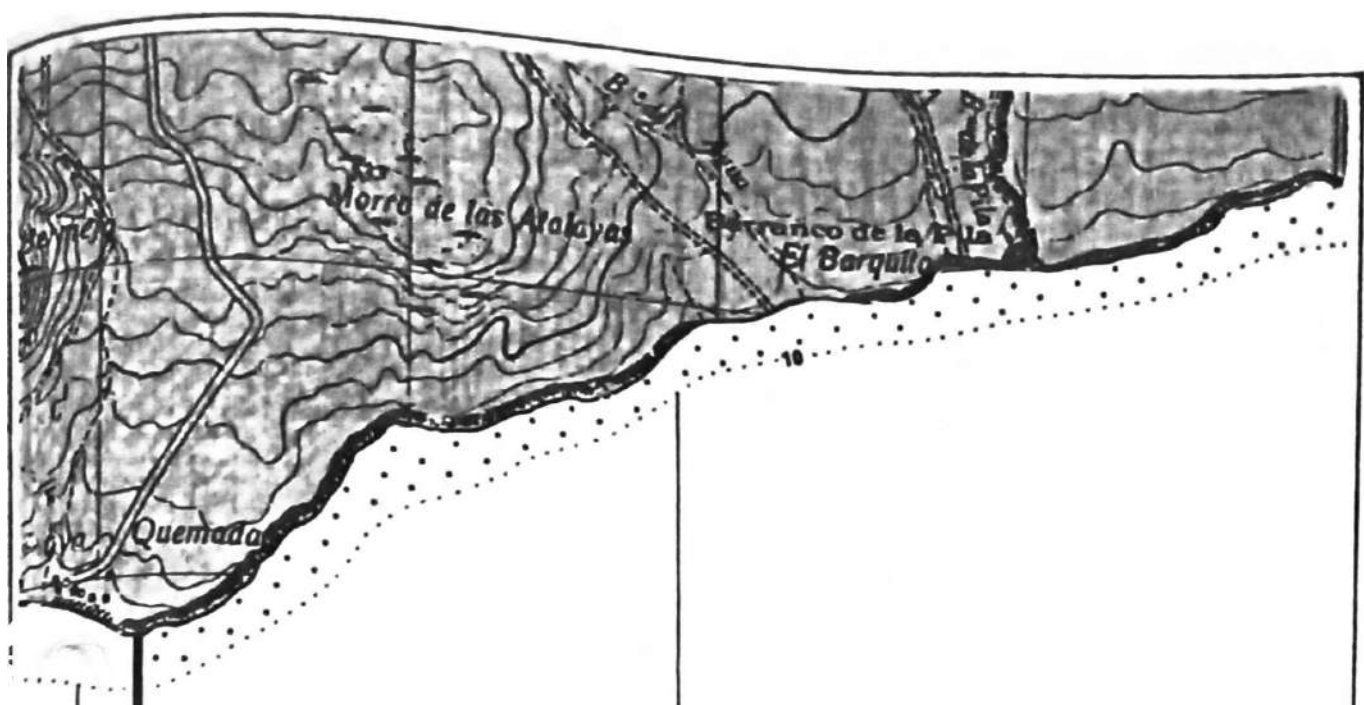
A<sub>1</sub>S<sub>1</sub>

A<sub>1</sub>



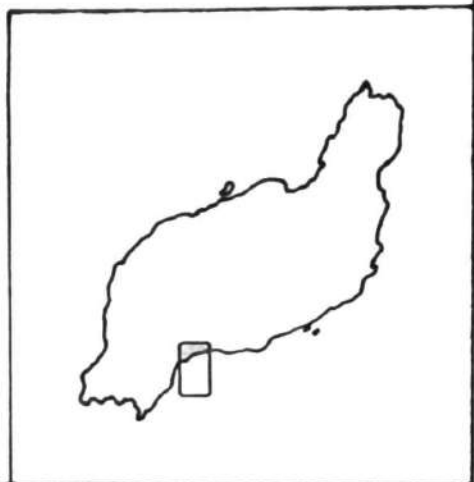






$A_1$

$C_5HA_3$







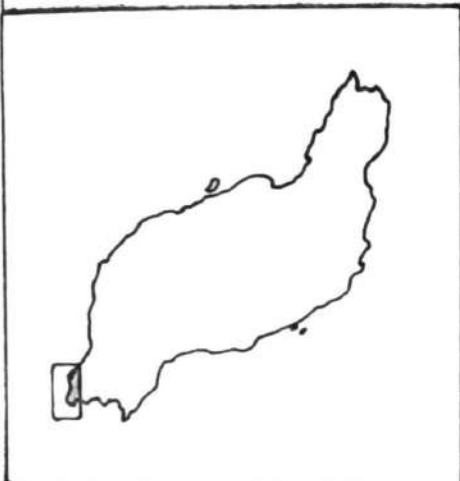






C5

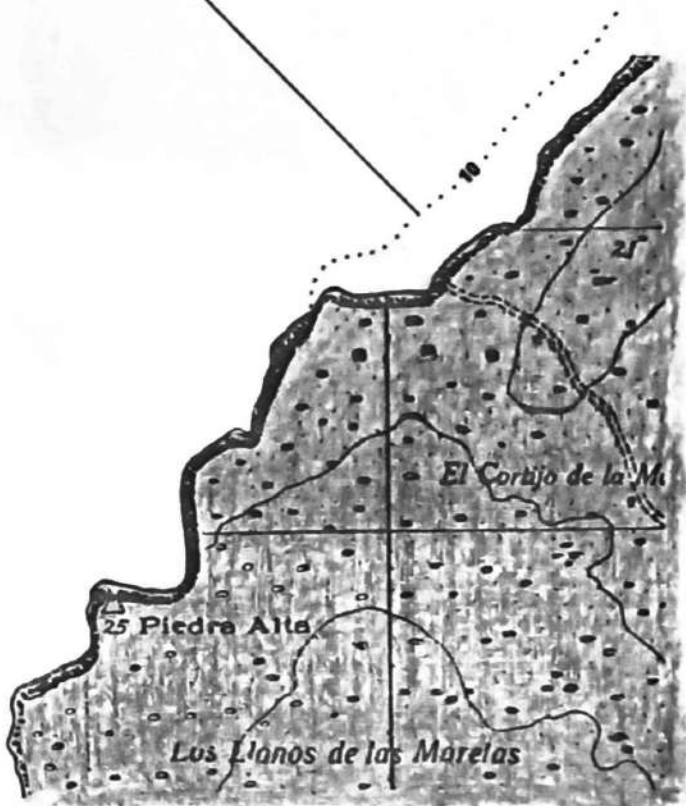
H

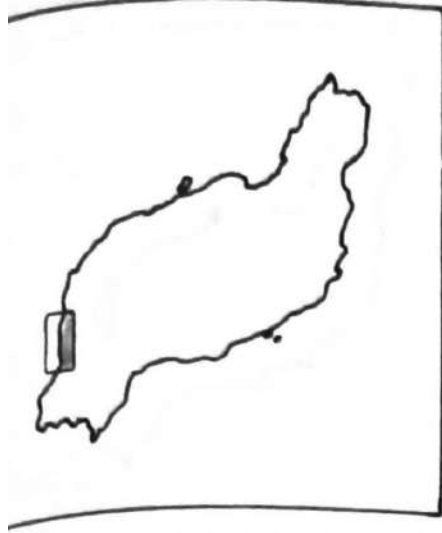




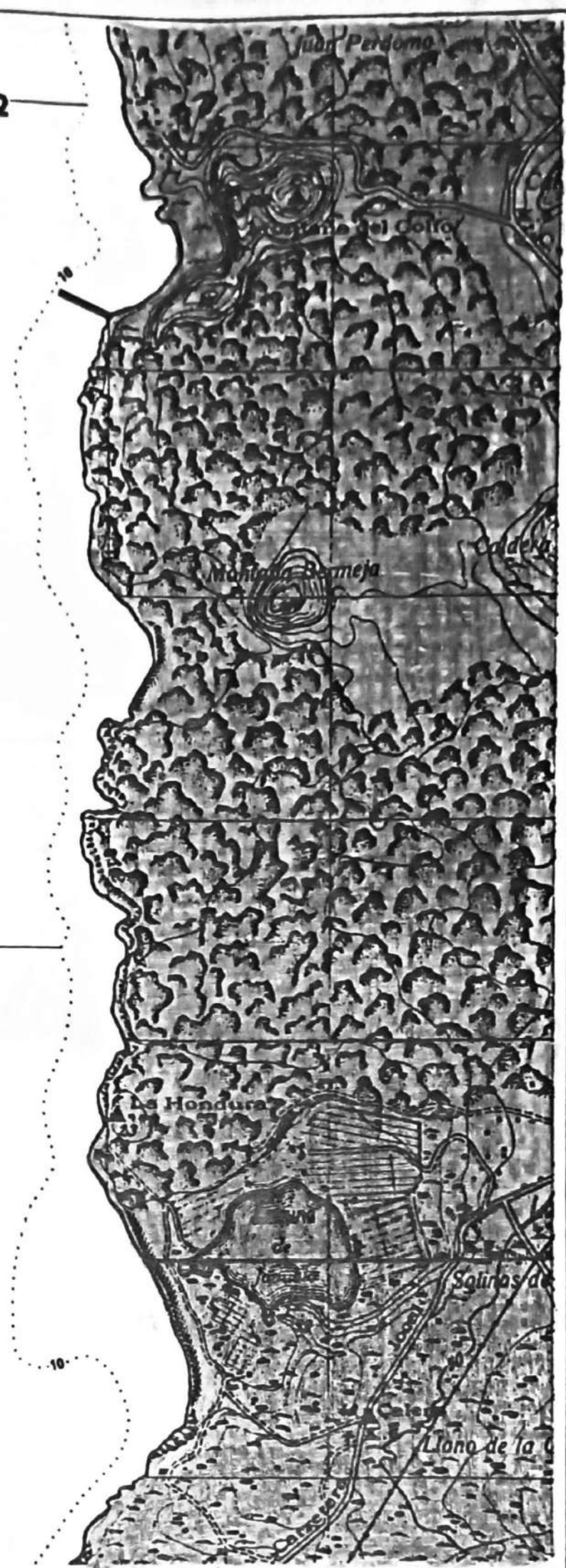


C5





C<sub>1</sub>C<sub>2</sub>

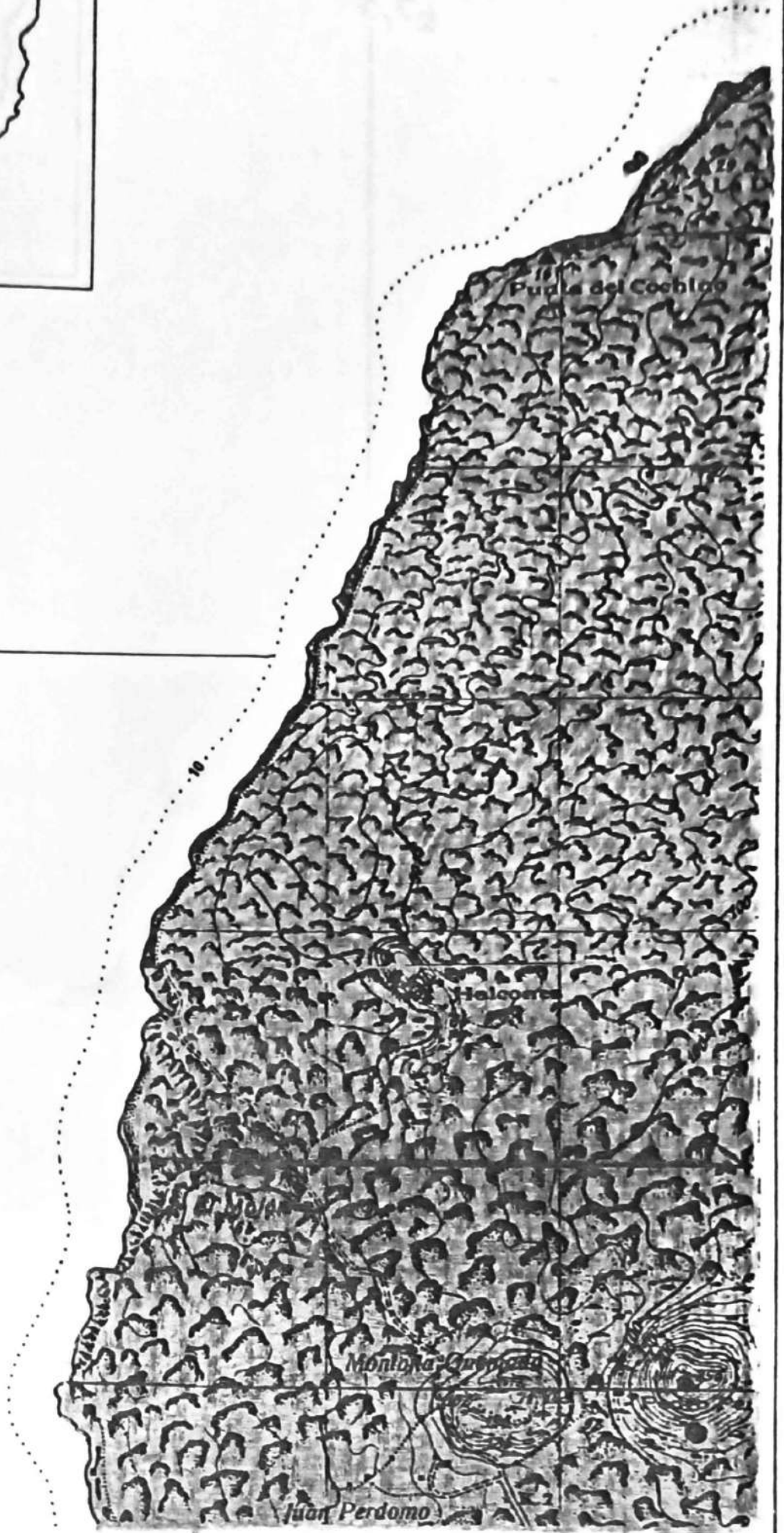


C<sub>5</sub>

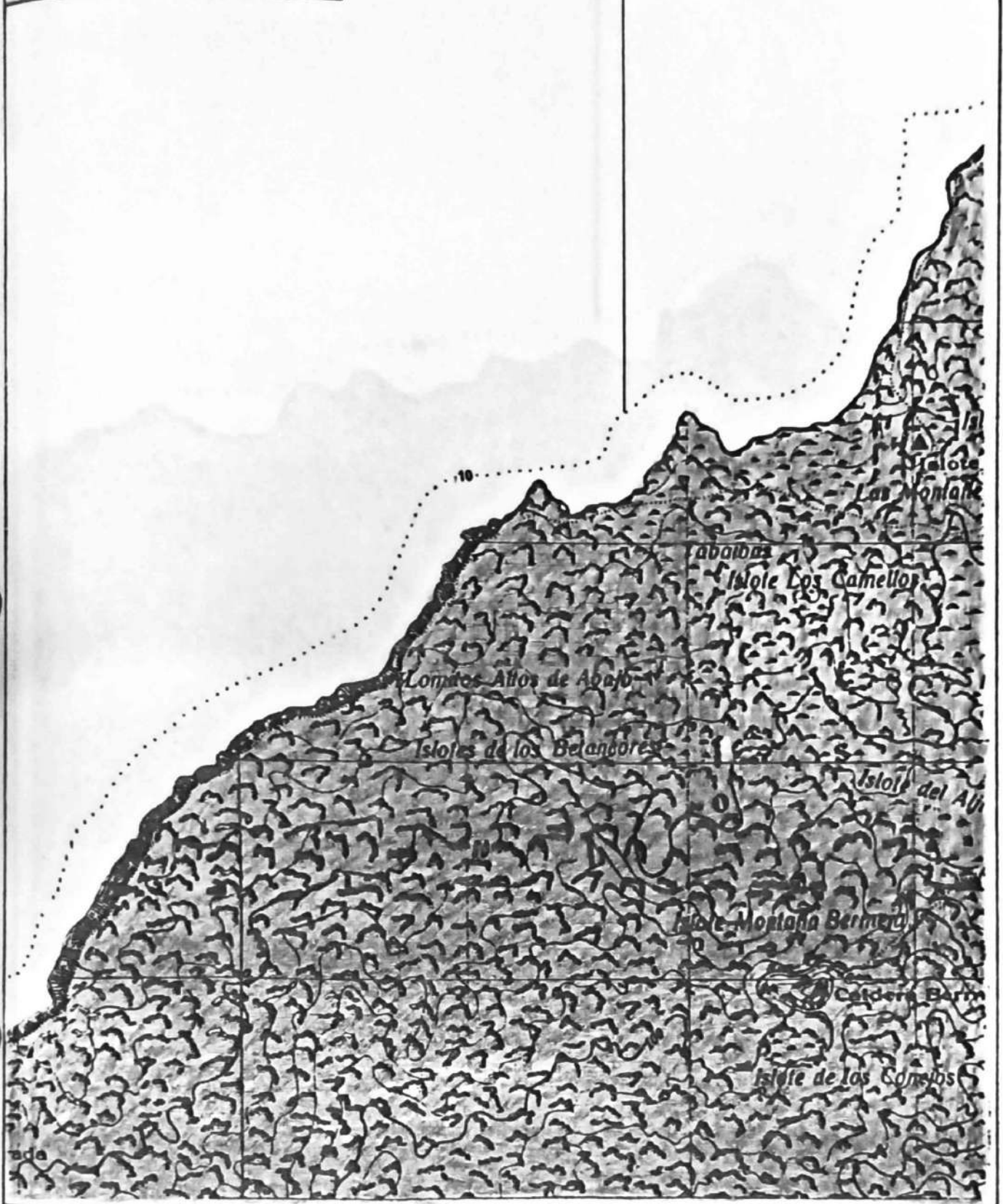




C<sub>1</sub>C<sub>2</sub>

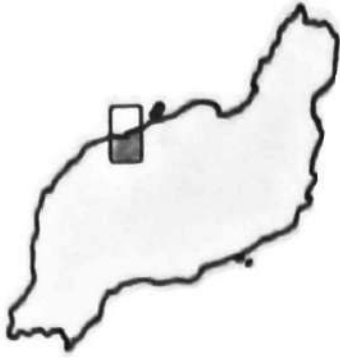


C<sub>1</sub>C<sub>2</sub>




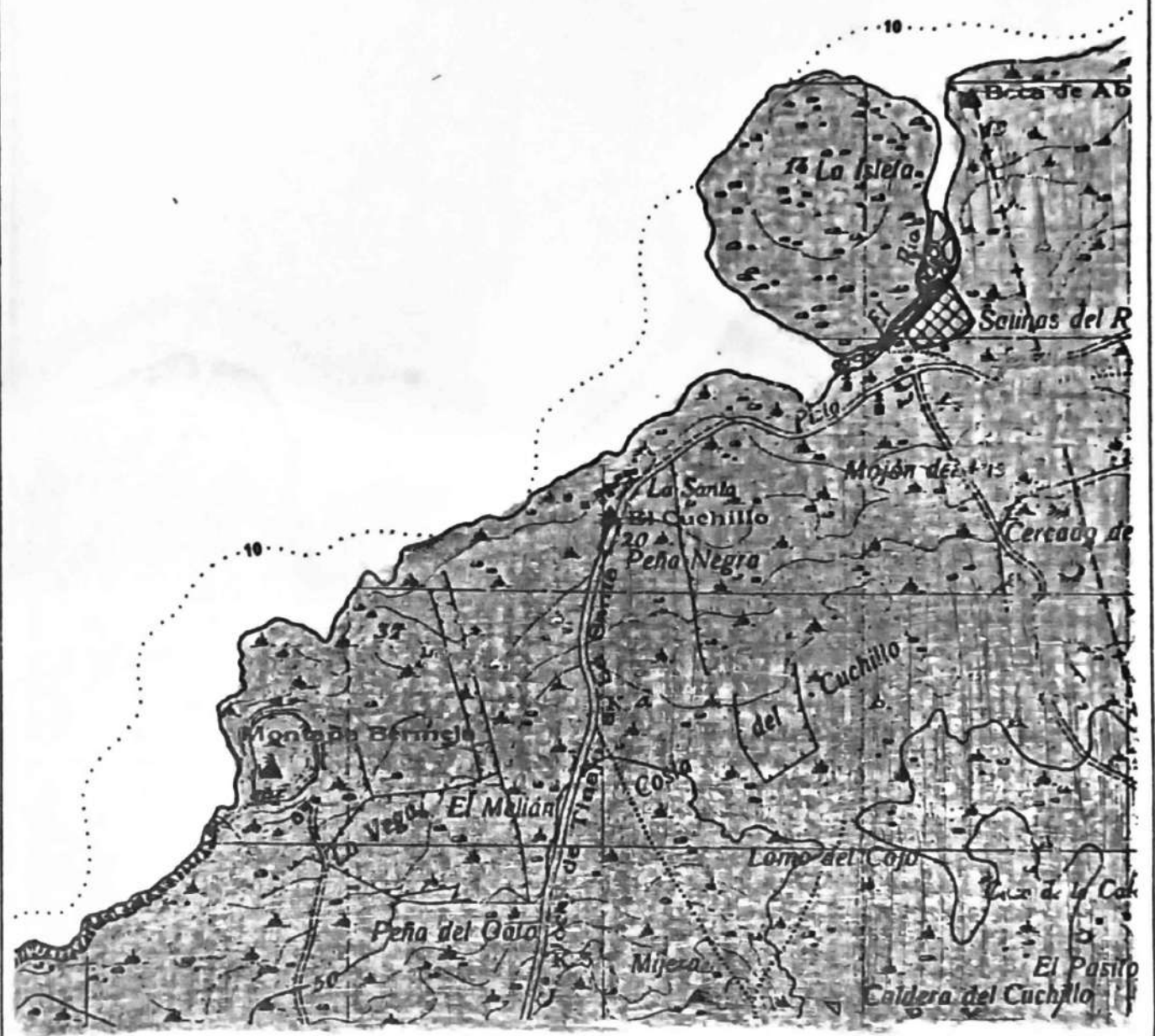
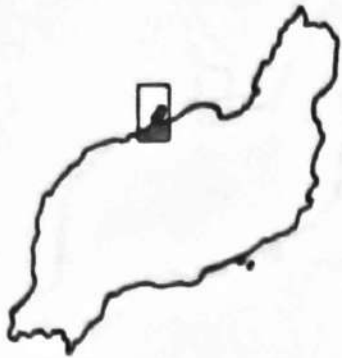


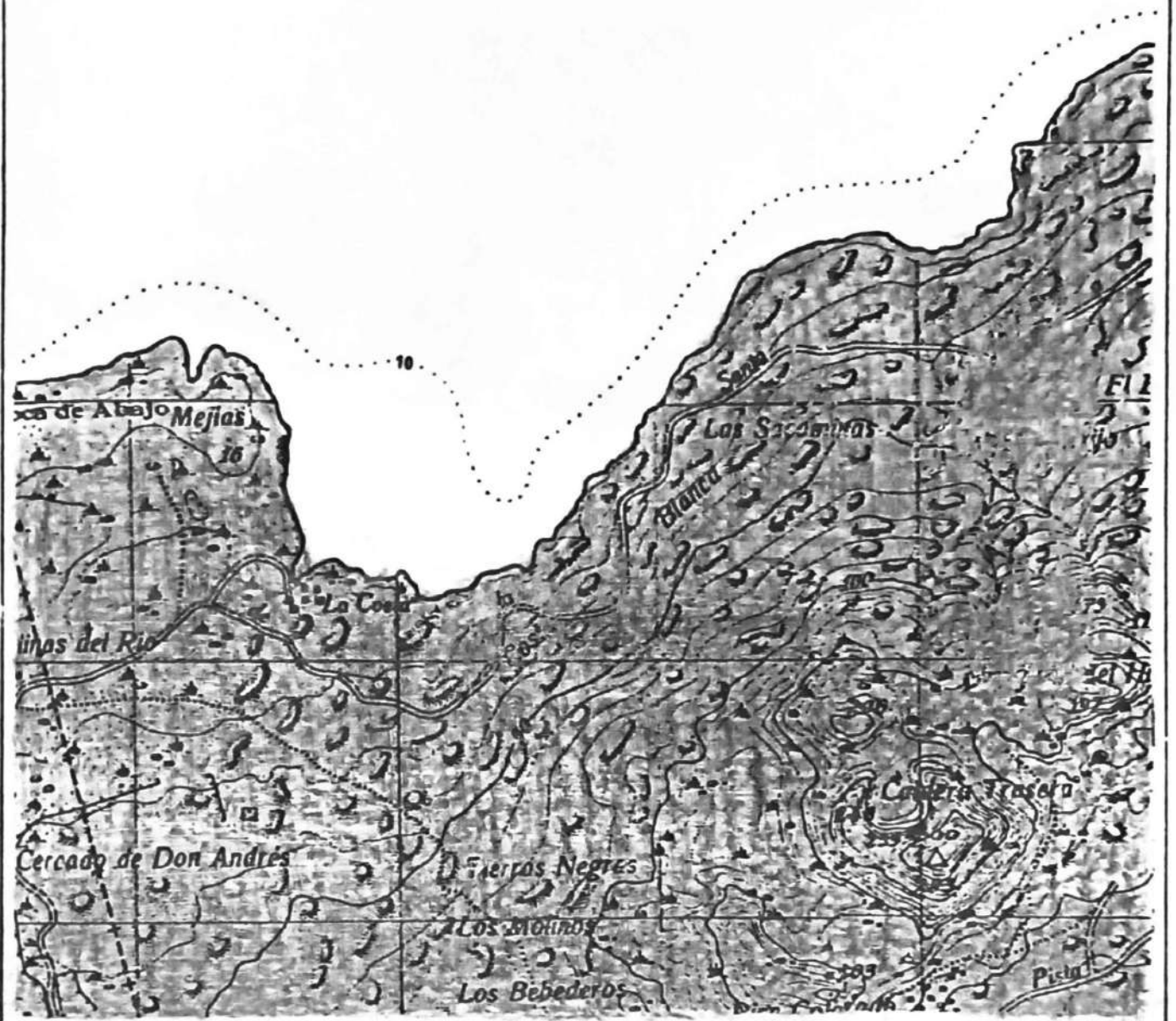




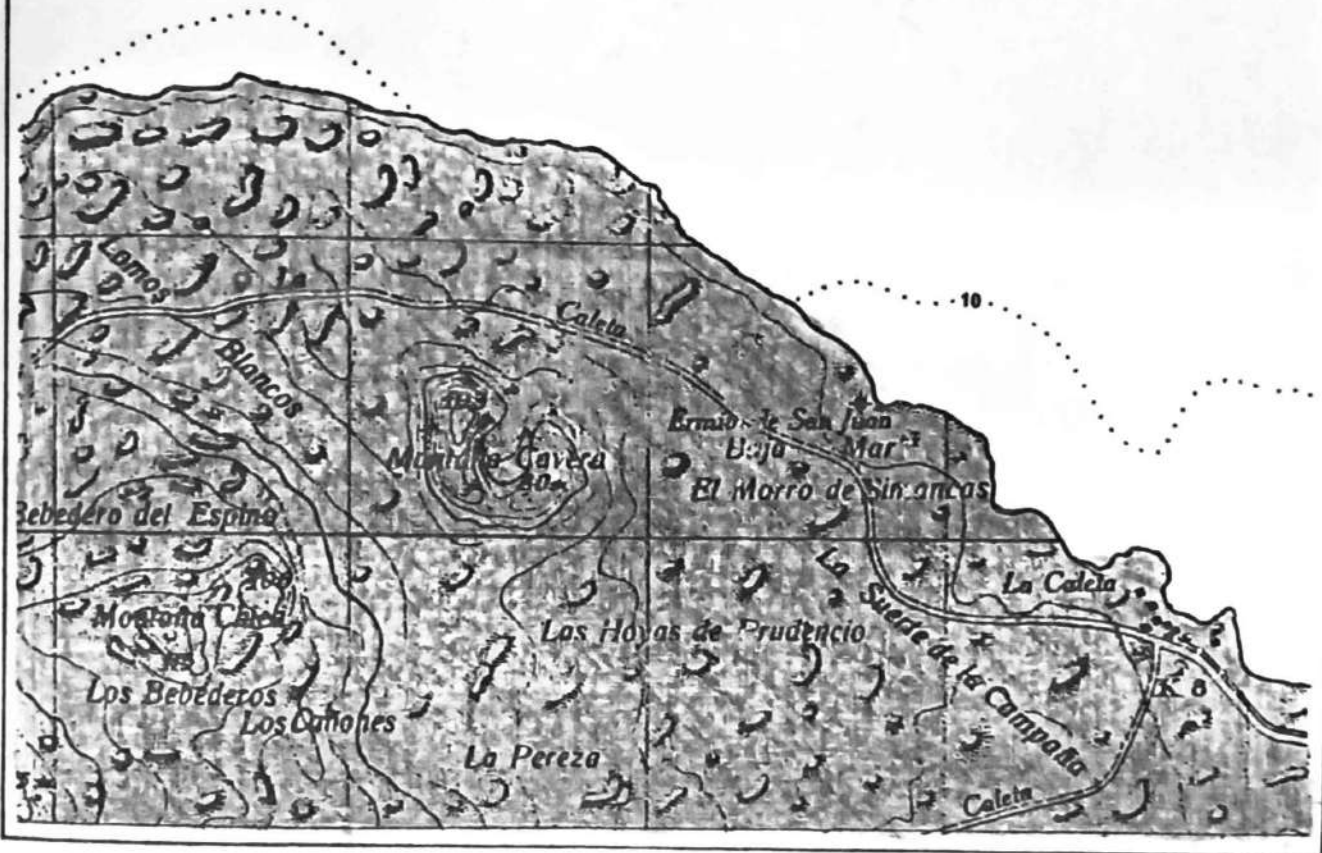
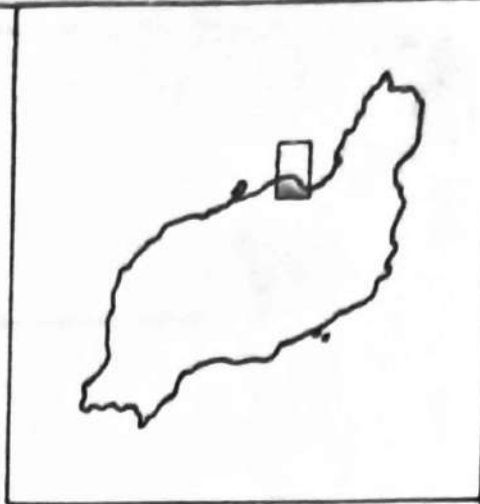
C<sub>1</sub>C<sub>2</sub>

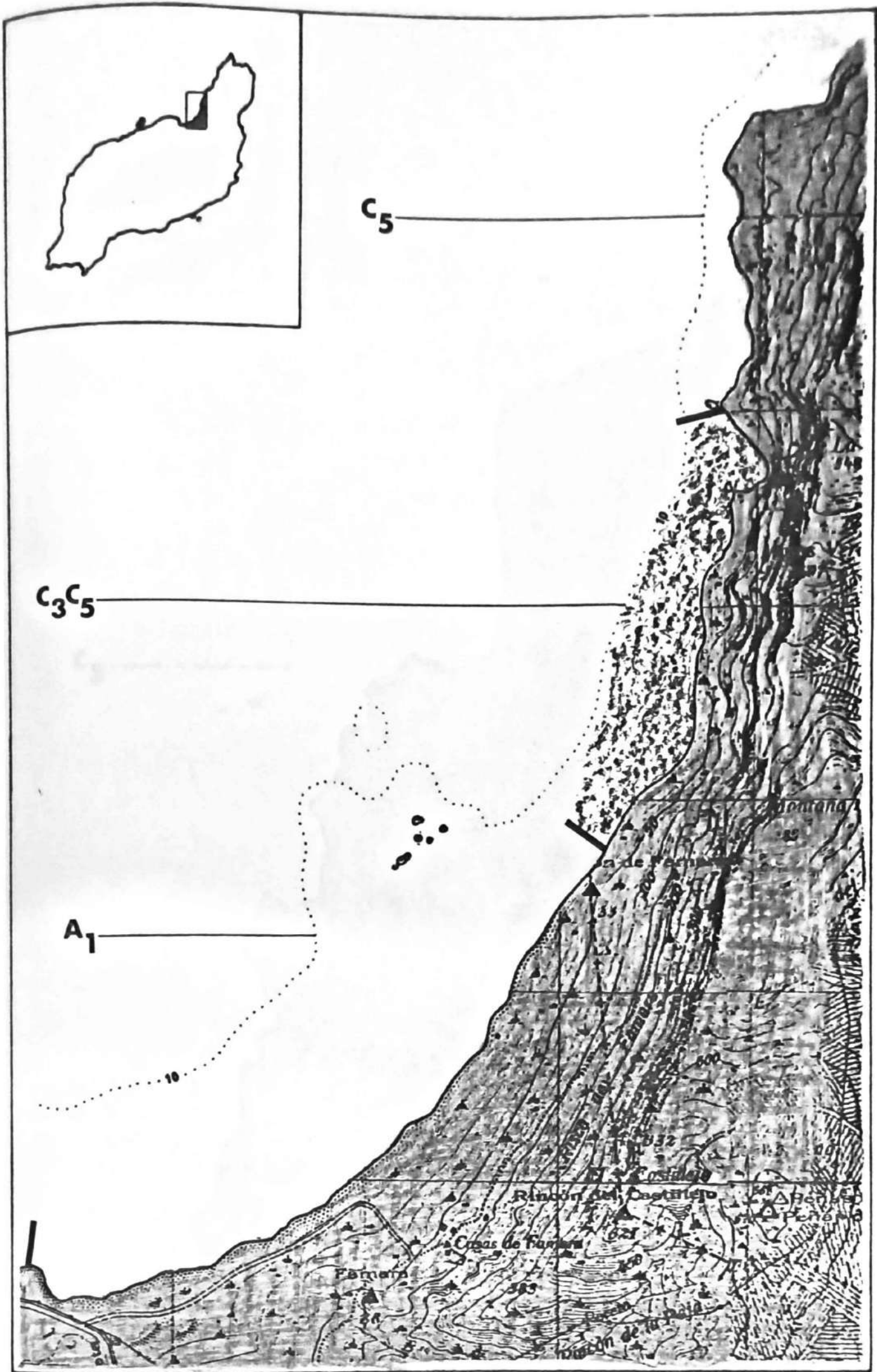






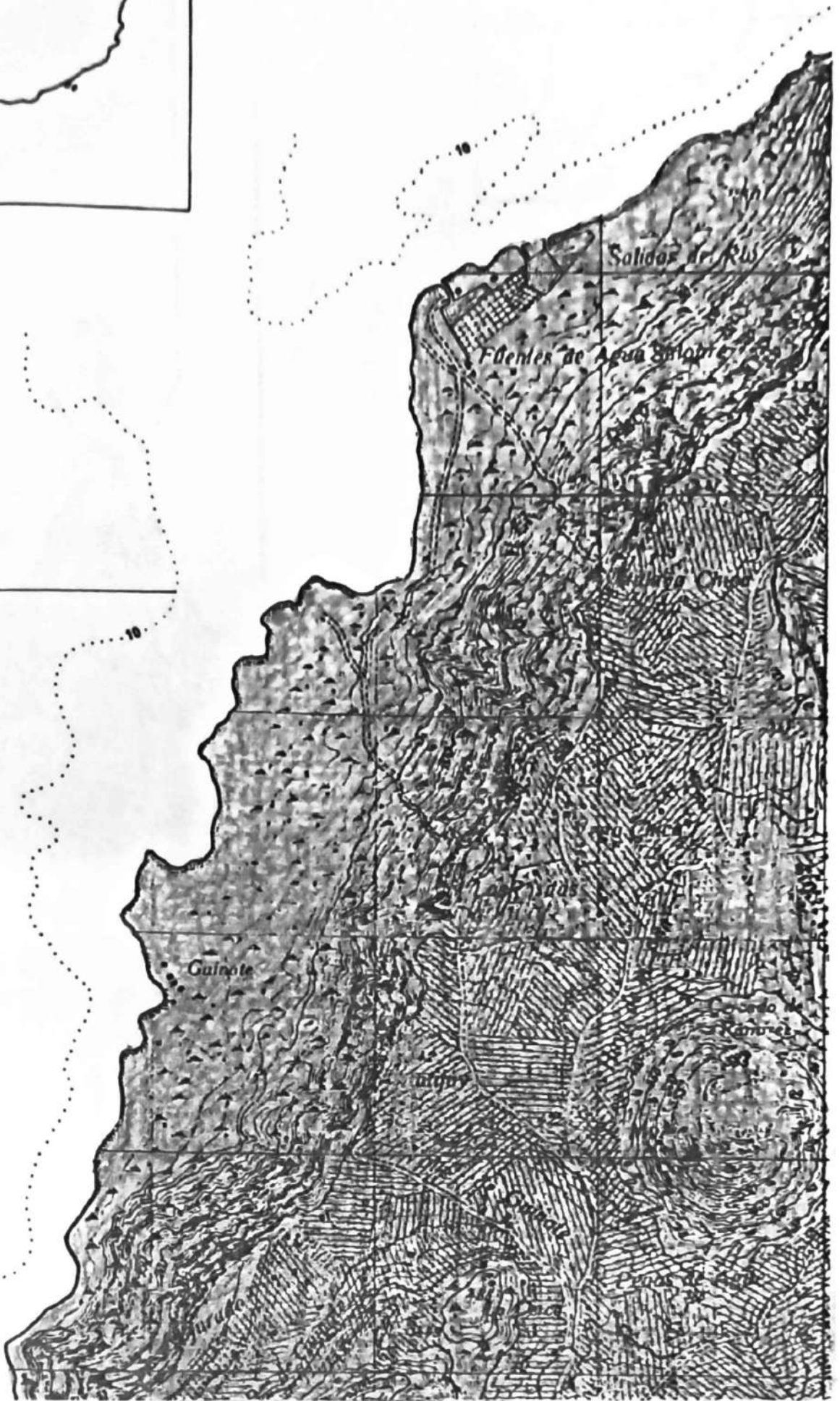








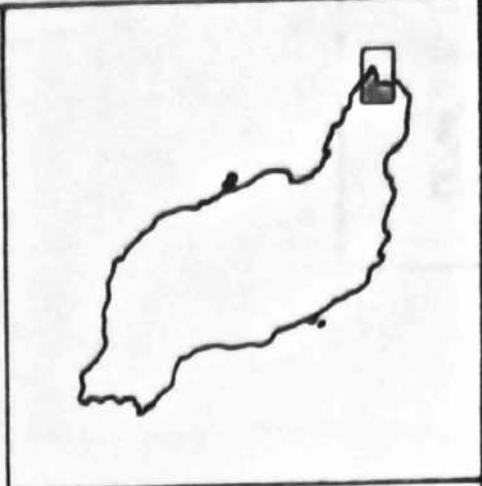
C5




C<sub>5</sub>

C<sub>3</sub>

A<sub>1</sub>C<sub>3</sub>



C<sub>3</sub>







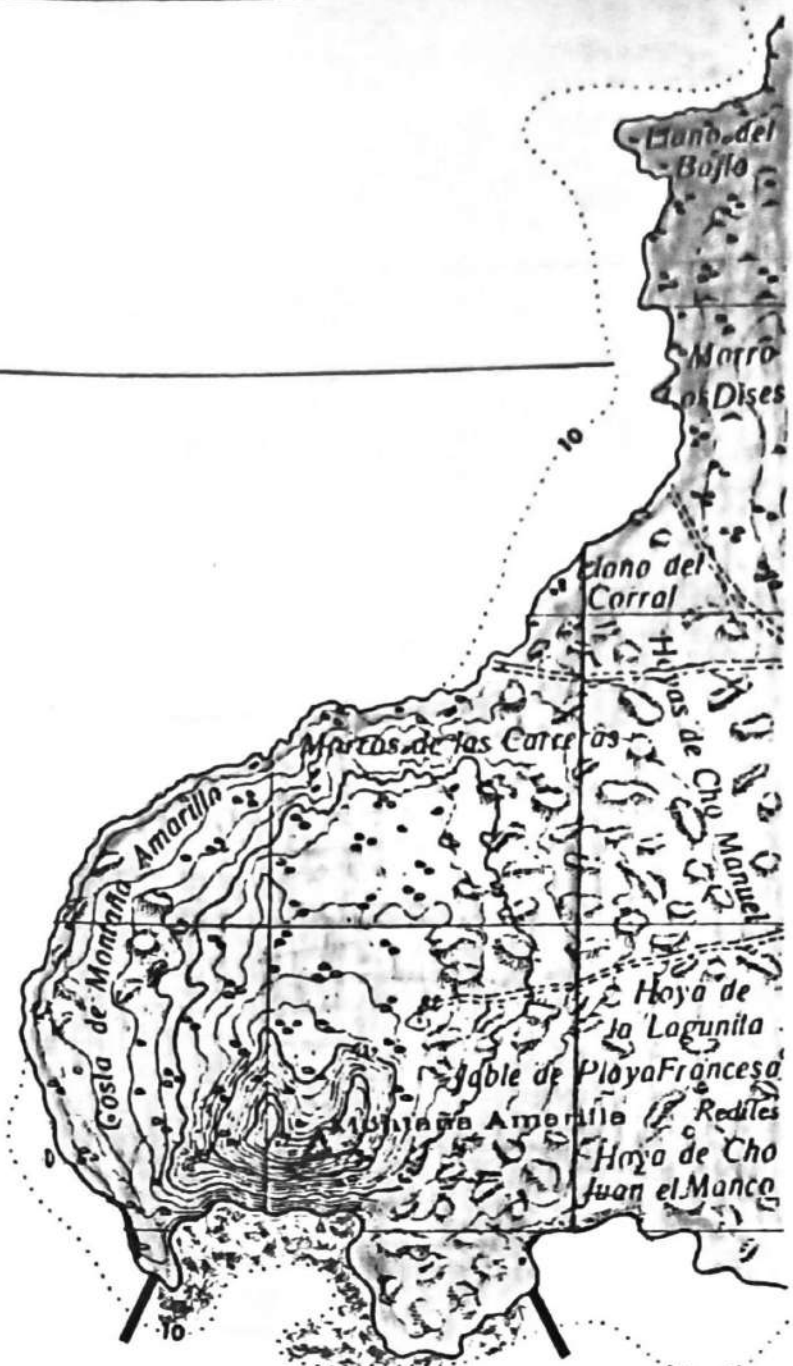
C<sub>3</sub>C<sub>5</sub>

H



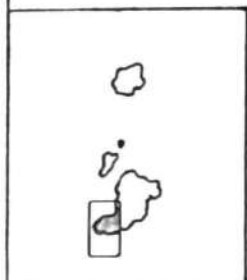


C5



C4H

H





C<sub>5</sub>C<sub>3</sub>

C<sub>1</sub>

A<sub>1</sub>

C<sub>2</sub>



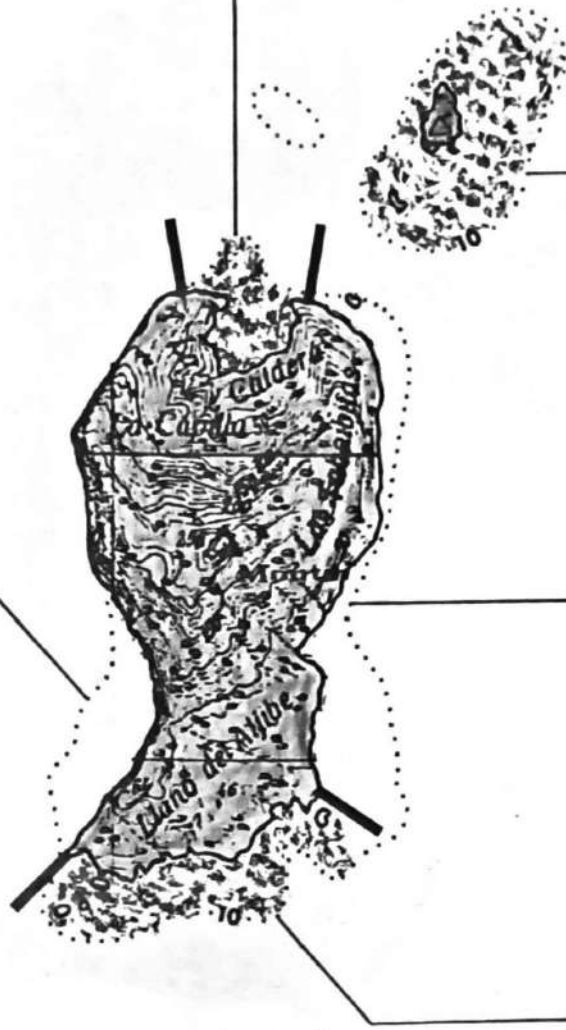
C<sub>1</sub>

C<sub>3</sub>

C<sub>4</sub>

C<sub>1</sub>

C<sub>3</sub>C<sub>5</sub>



C<sub>1</sub>

C<sub>3</sub>C<sub>5</sub>



A<sub>3</sub>C<sub>3</sub>

A<sub>1</sub>A<sub>3</sub>

A<sub>1</sub>C<sub>3</sub>

A<sub>1</sub>A<sub>3</sub>

